

Izidor Hafner

# Maps as Mazes

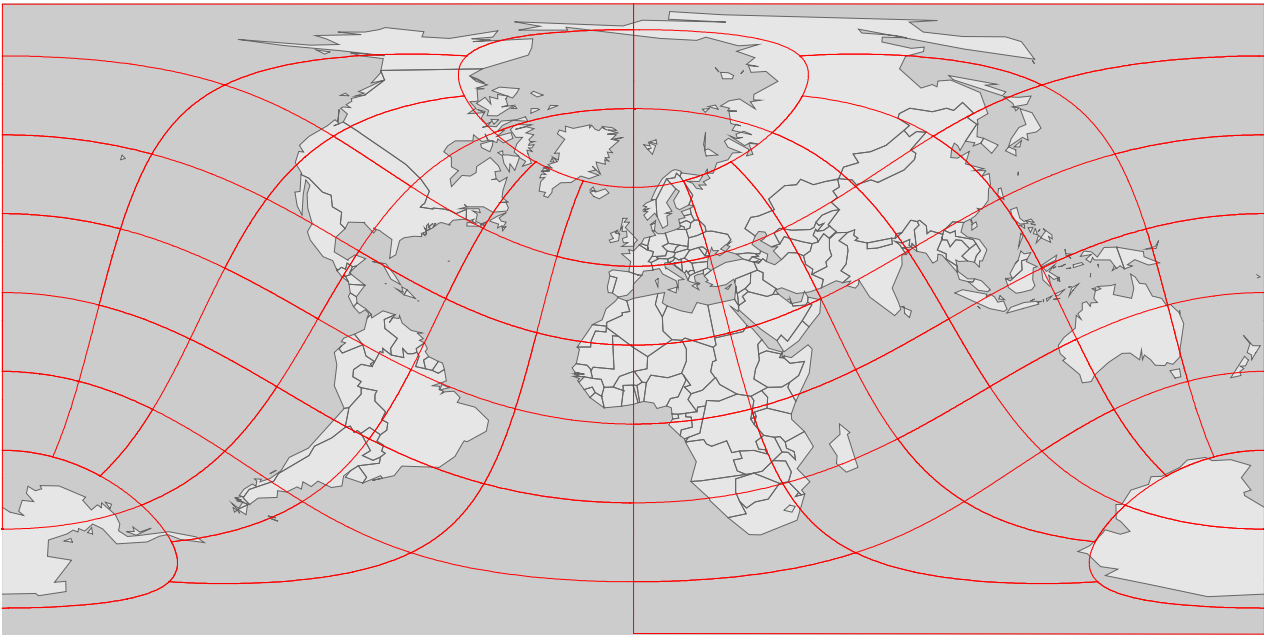
Lagrange Projection

# Problems

1.

Longitude, Latitude?

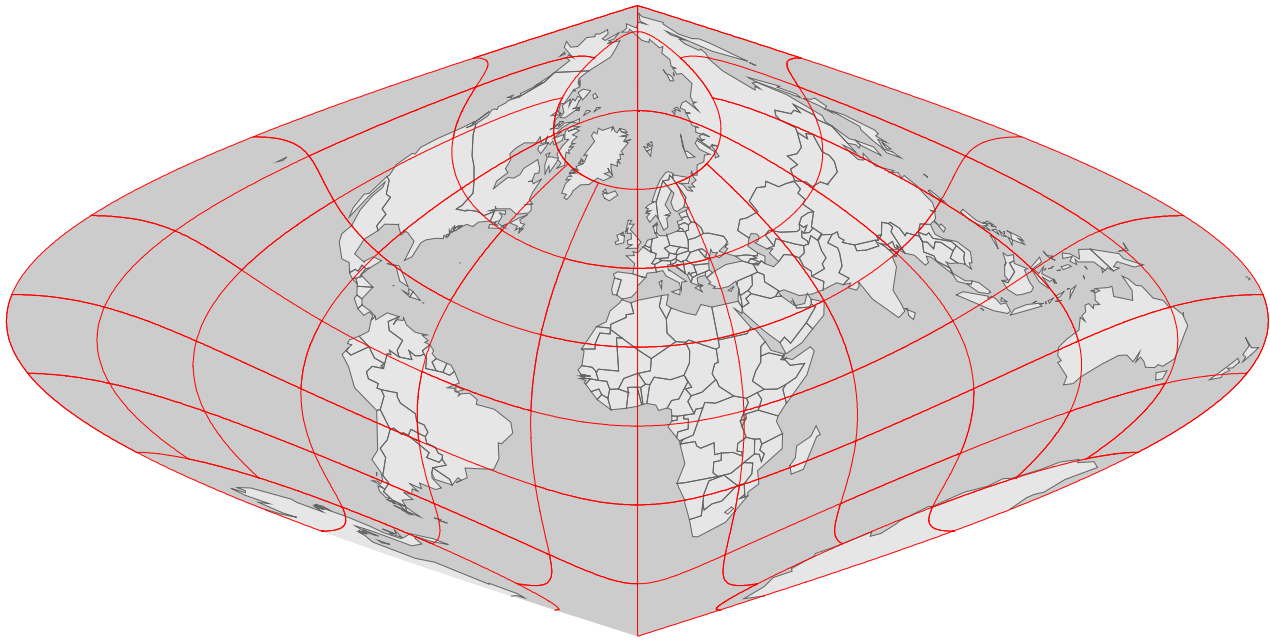
Add longitudes along ekvator and latitudes along Greenwich meridian.



2.

Longitude, Latitude?

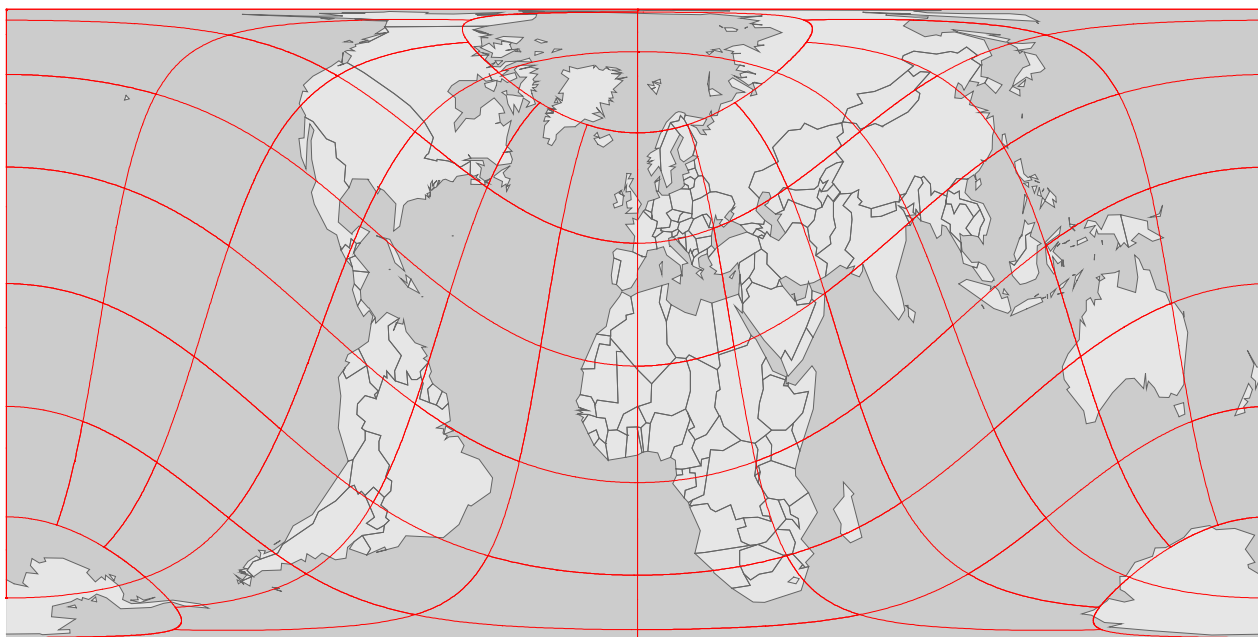
Add longitudes along ekvator and latitudes along Greenwich meridian.



3.

Longitude, Latitude?

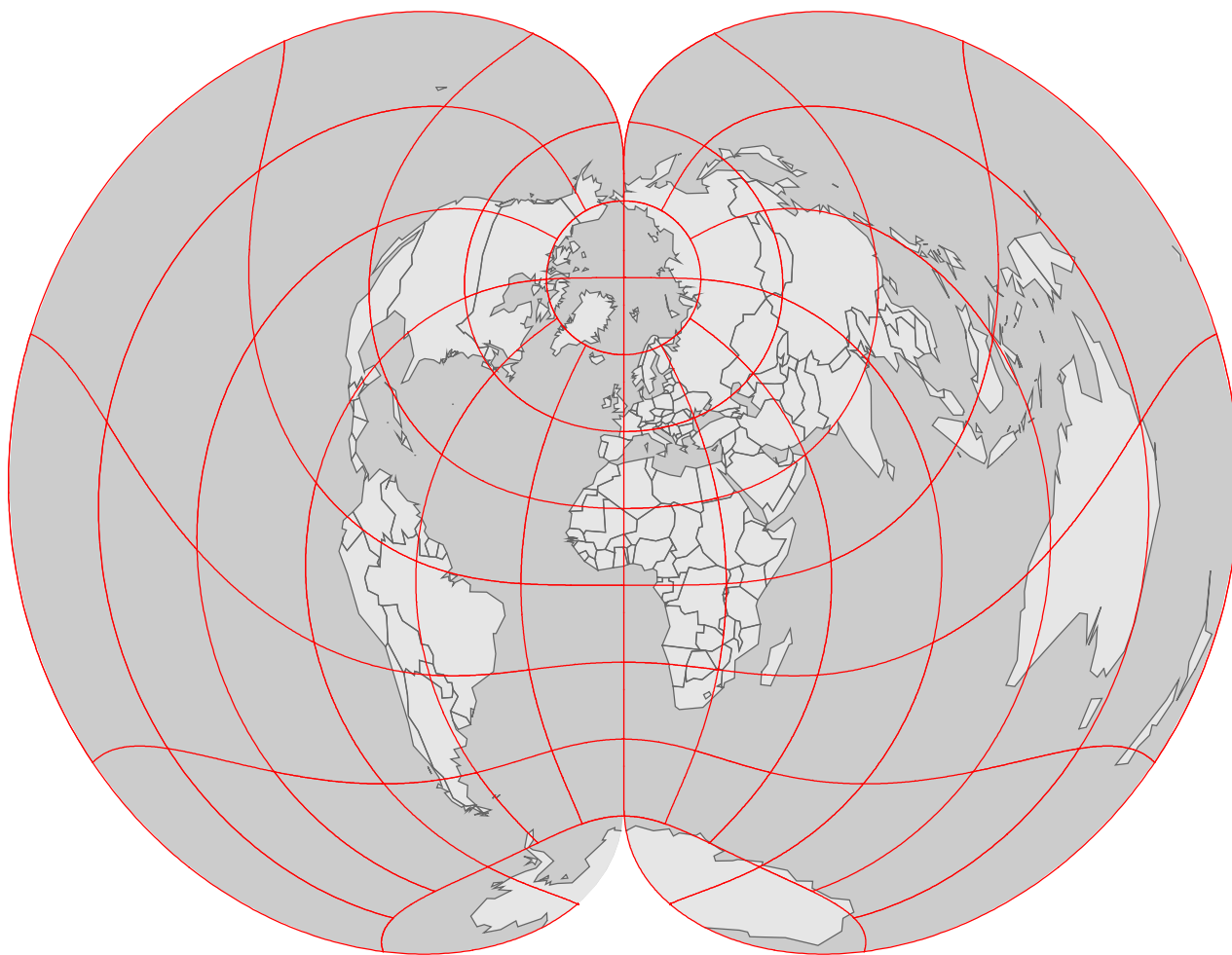
Add longitudes along ekvator and latitudes along Greenwich meridian.



4.

Longitude, Latitude?

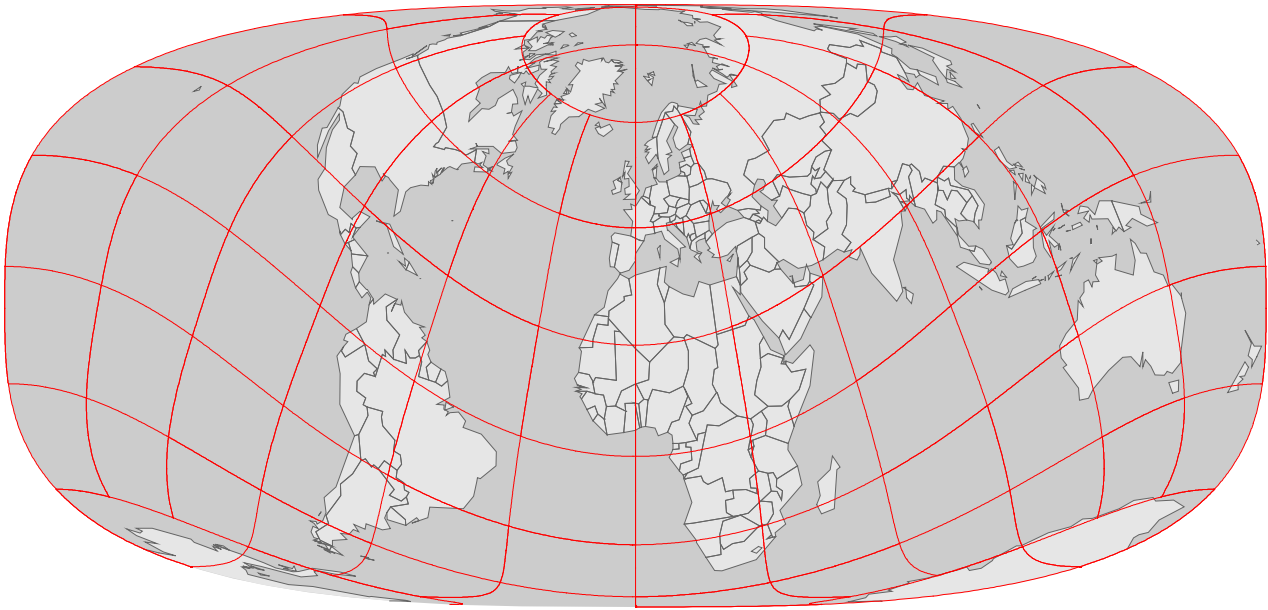
Add longitudes along ekvator and latitudes along Greenwich meridian.



5.

Longitude, Latitude?

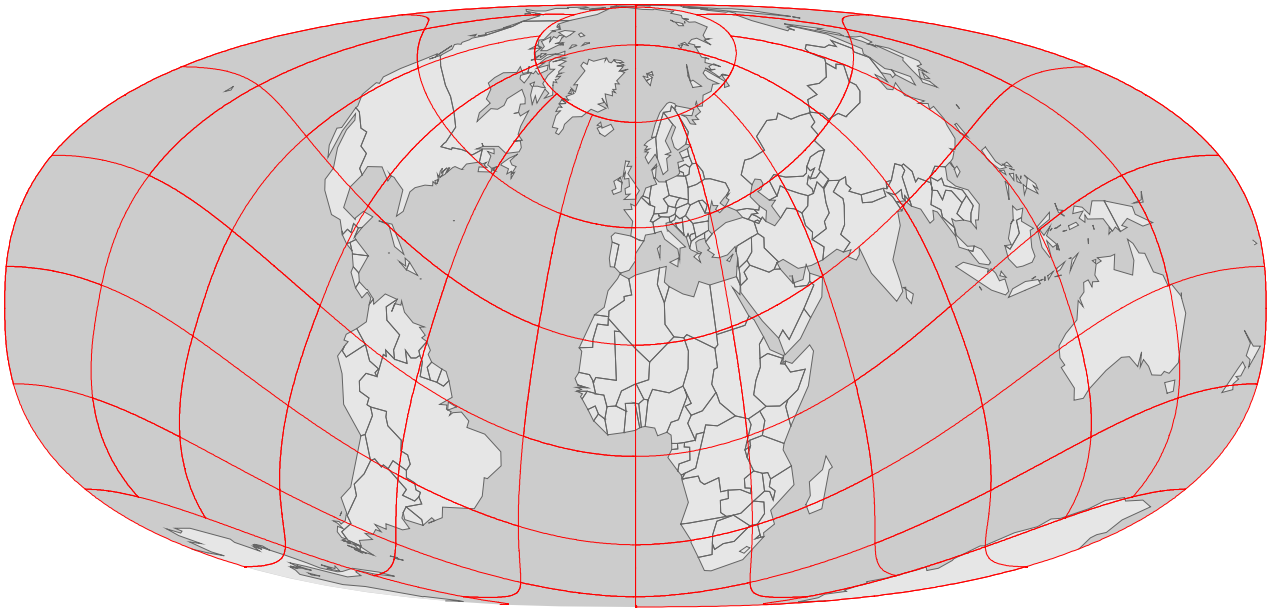
Add longitudes along ekvator and latitudes along Greenwich meridian.



6.

Longitude, Latitude?

Add longitudes along ekvator and latitudes along Greenwich meridian.

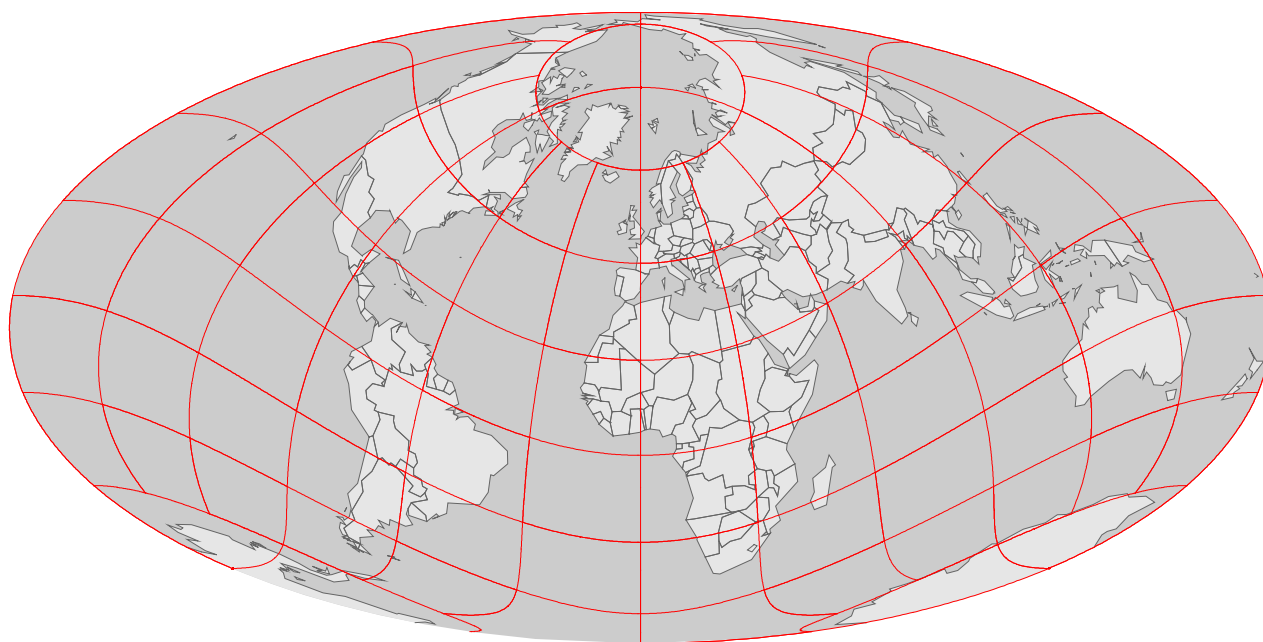




7.

Longitude, Latitude?

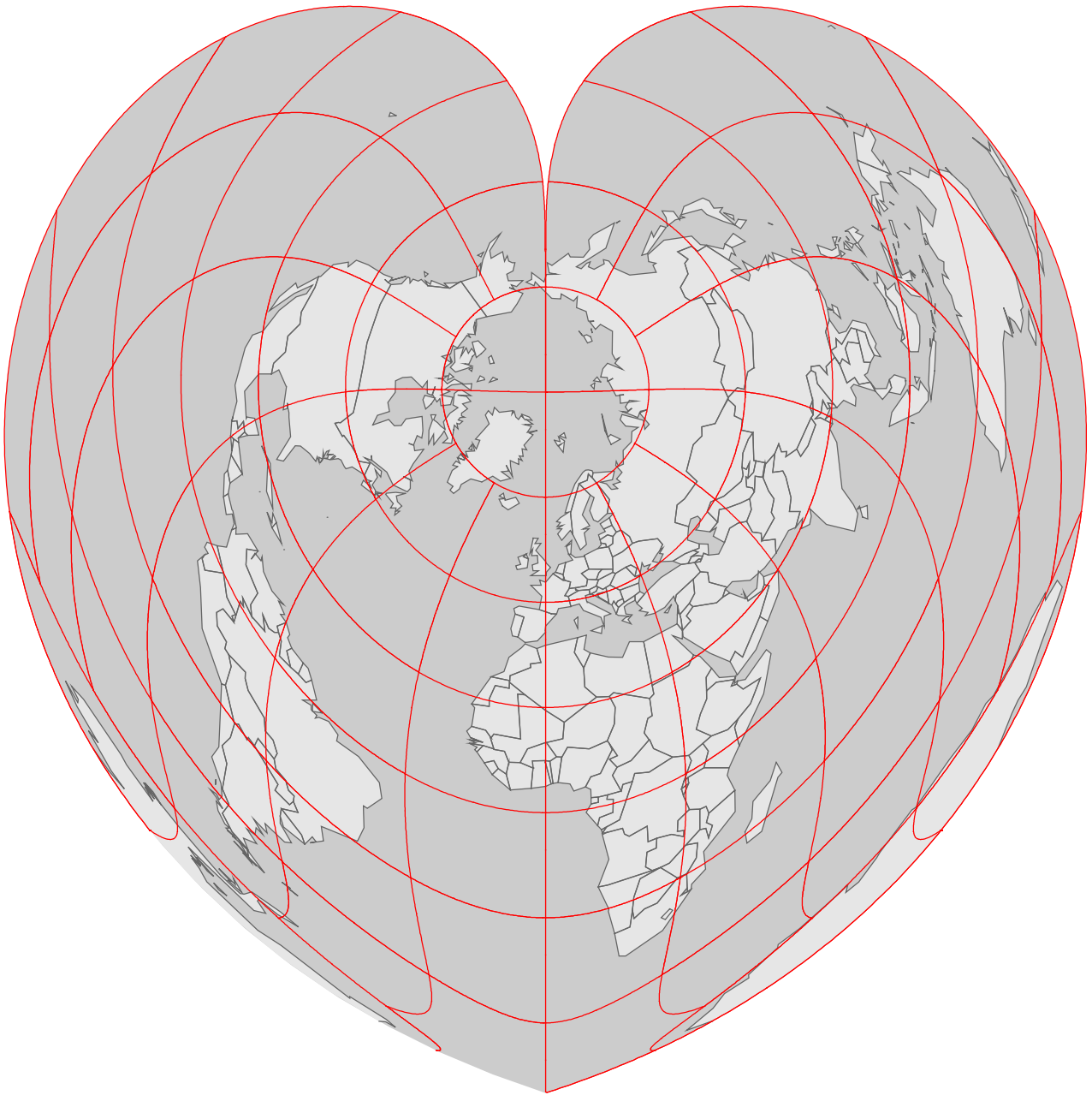
Add longitudes along ekvator and latitudes along Greenwich meridian.



8.

Longitude, Latitude?

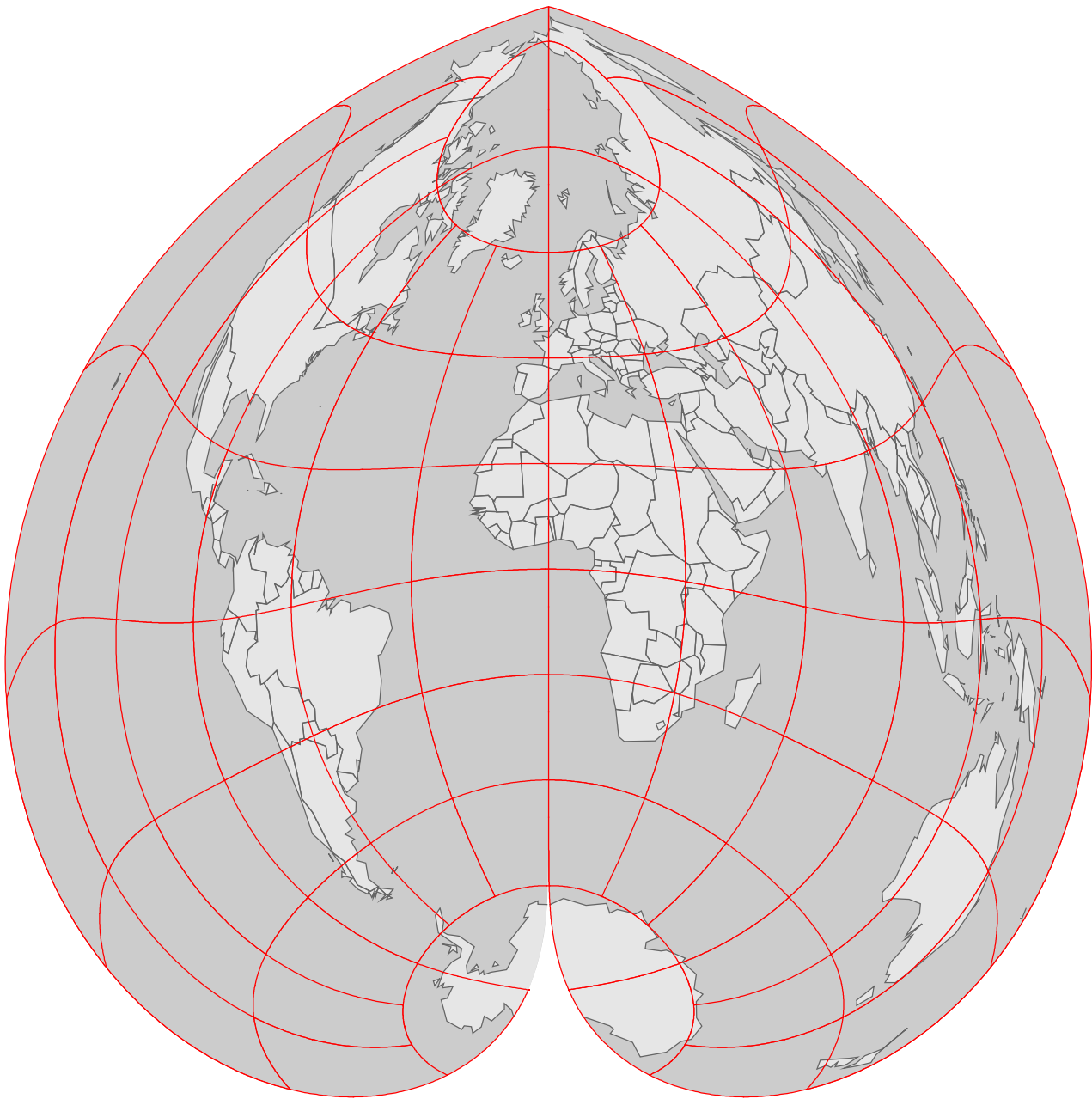
Add longitudes along ekvator and latitudes along Greenwich meridian.



9.

Longitude, Latitude?

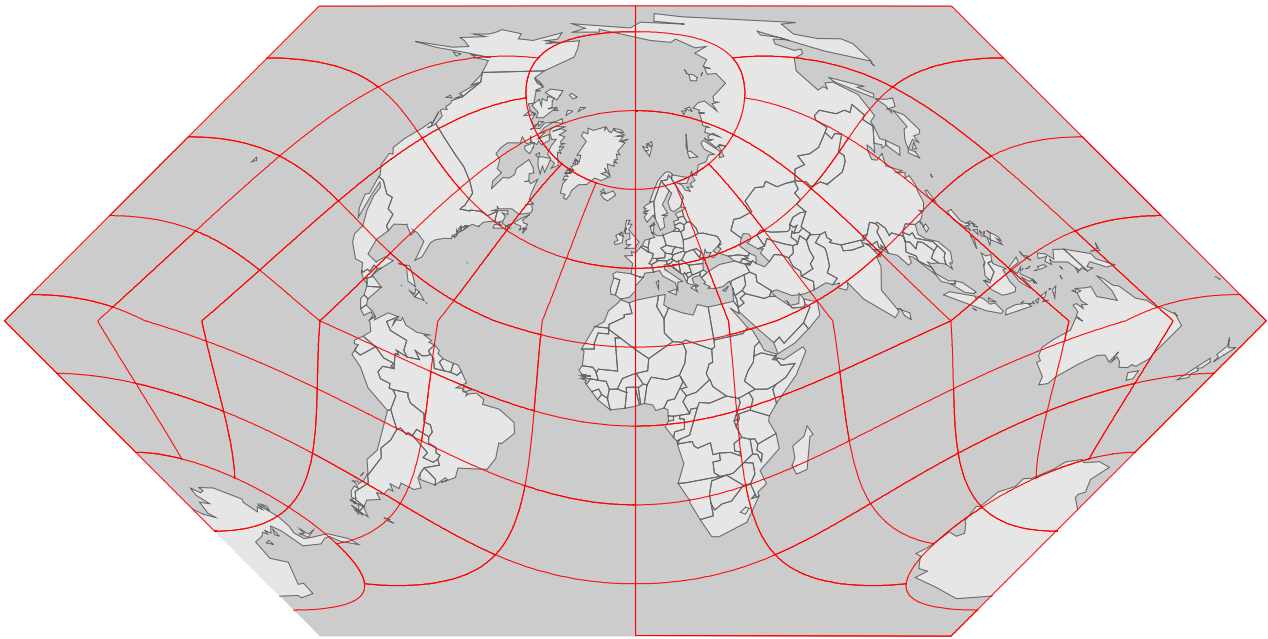
Add longitudes along ekvator and latitudes along Greenwich meridian.



10.

Longitude, Latitude?

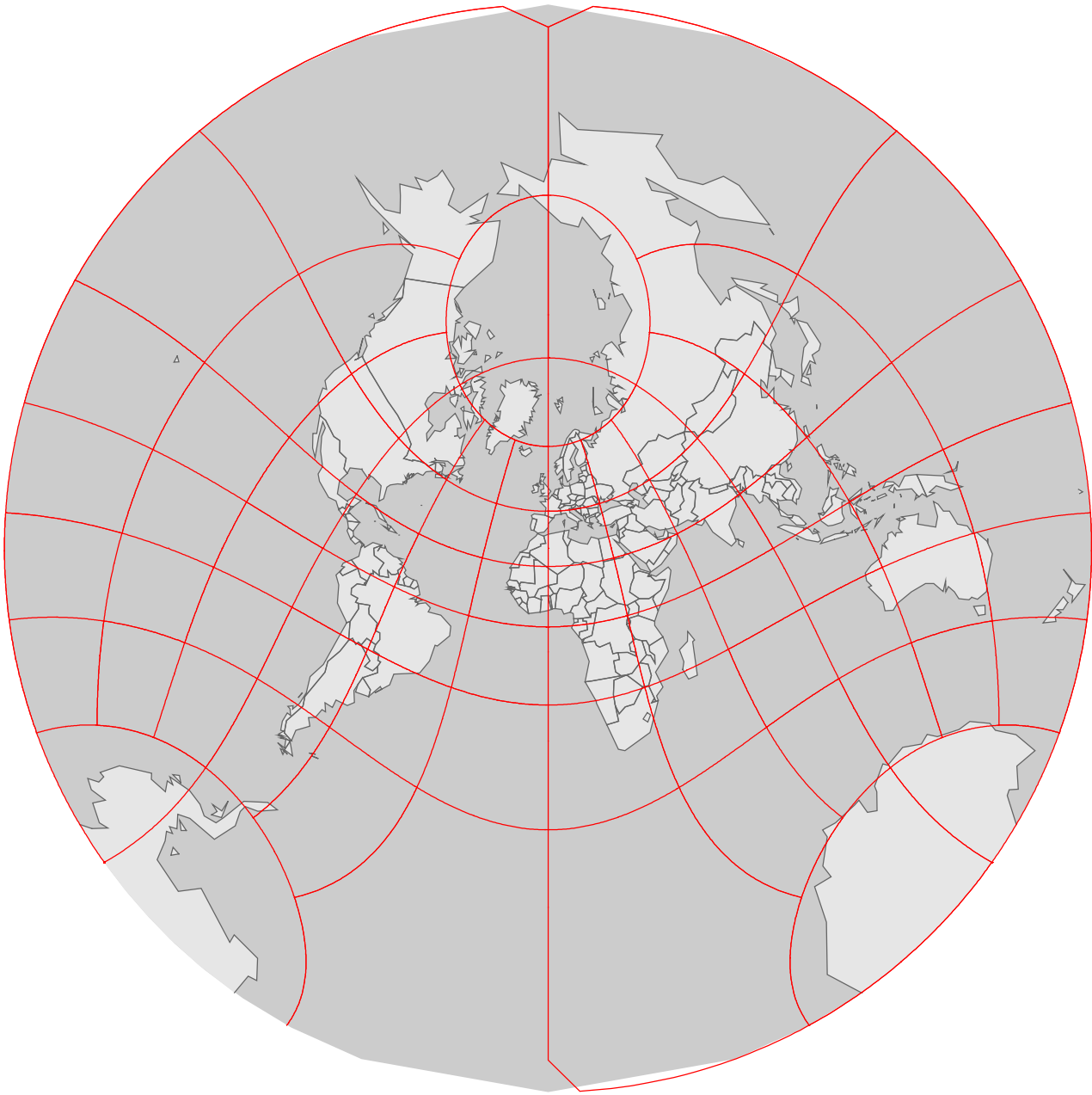
Add longitudes along ekvator and latitudes along Greenwich meridian.



11.

Longitude, Latitude?

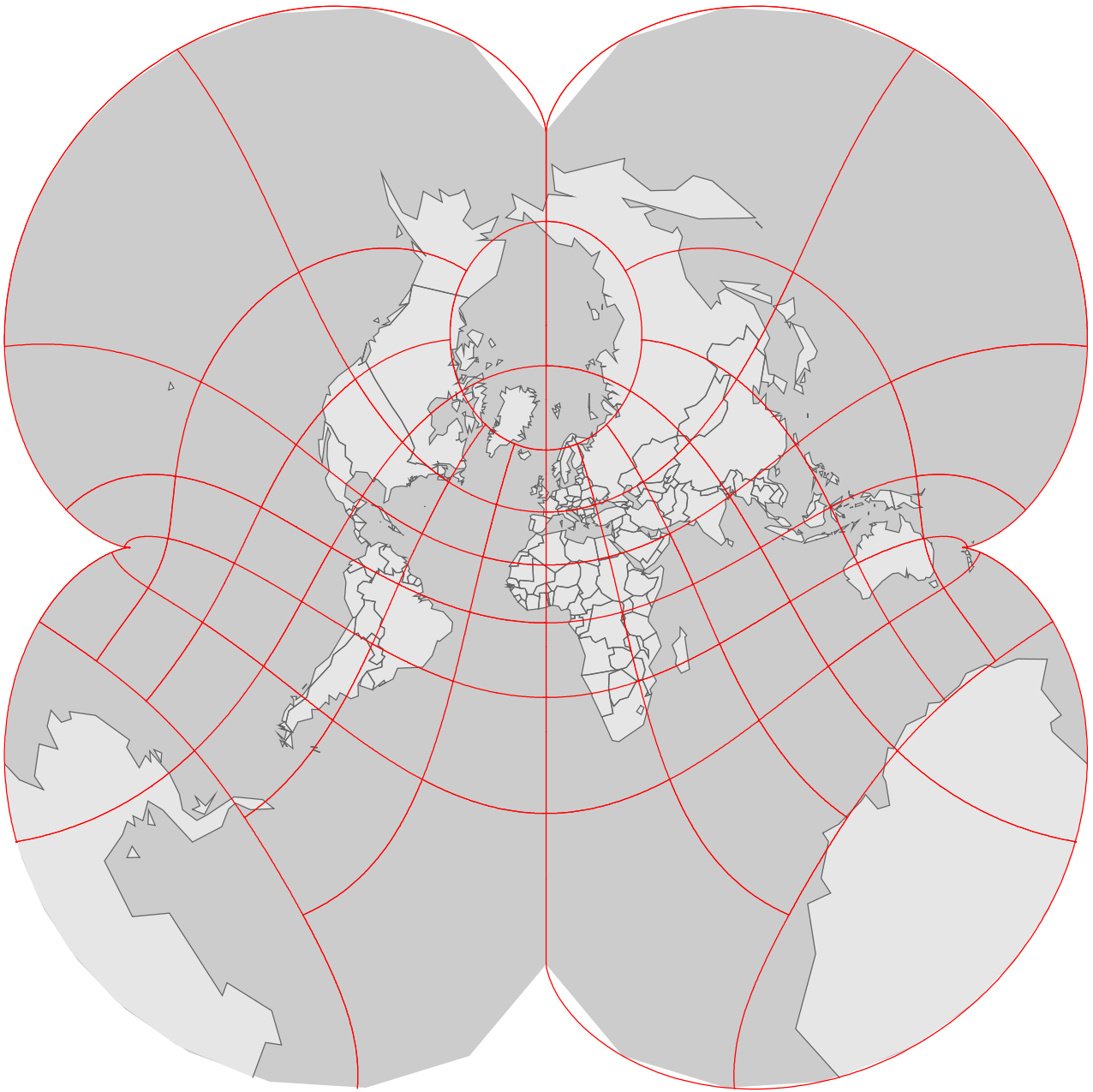
Add longitudes along ekvator and latitudes along Greenwich meridian.



12.

Longitude, Latitude?

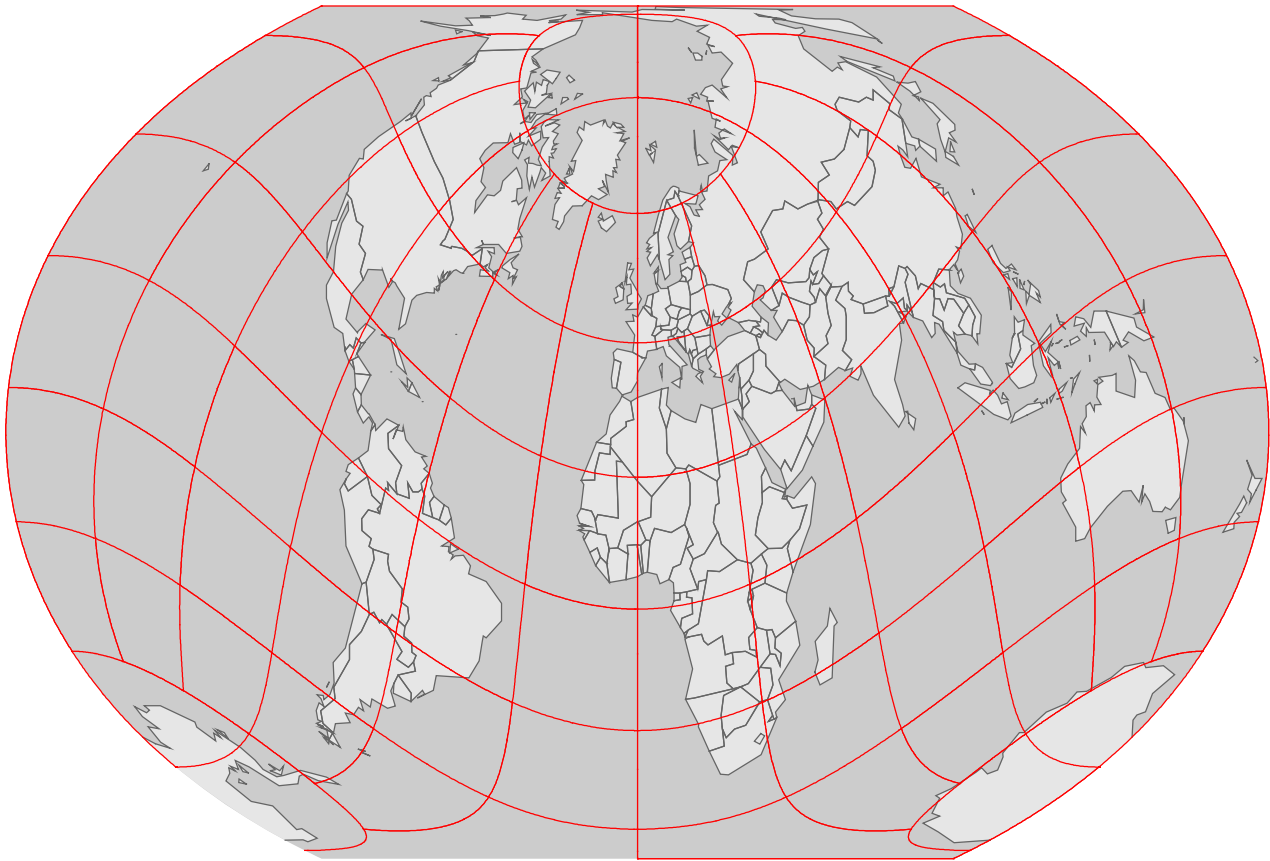
Add longitudes along ekvator and latitudes along Greenwich meridian.



13.

Longitude, Latitude?

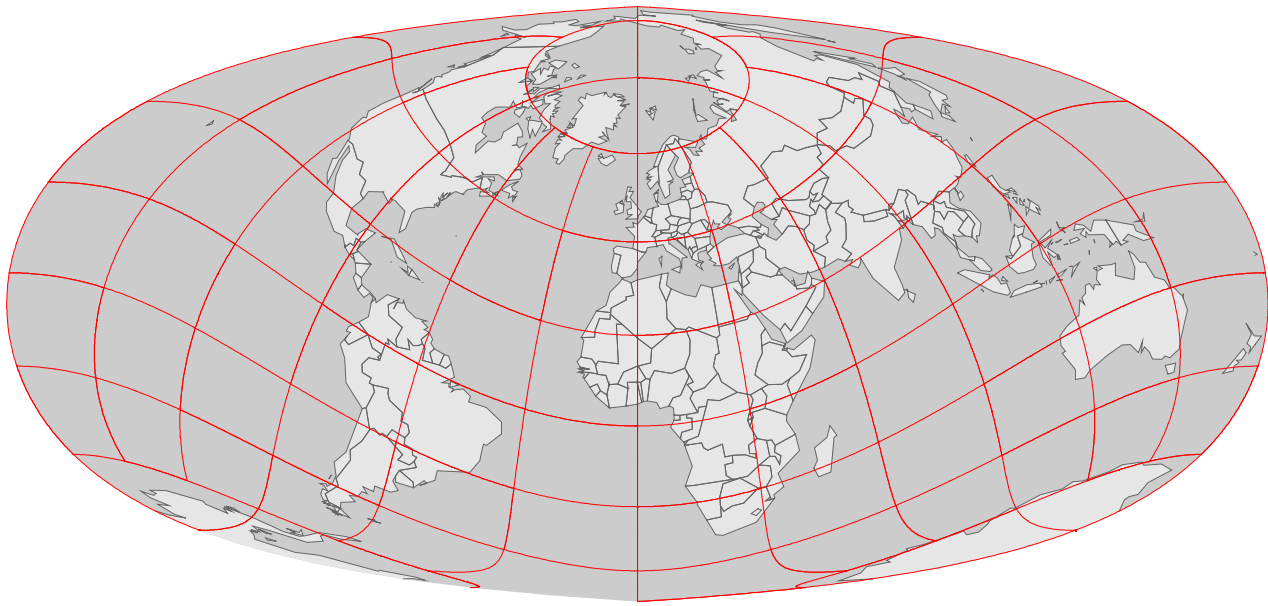
Add longitudes along ekvator and latitudes along Greenwich meridian.



14.

Longitude, Latitude?

Add longitudes along ekvator and latitudes along Greenwich meridian.

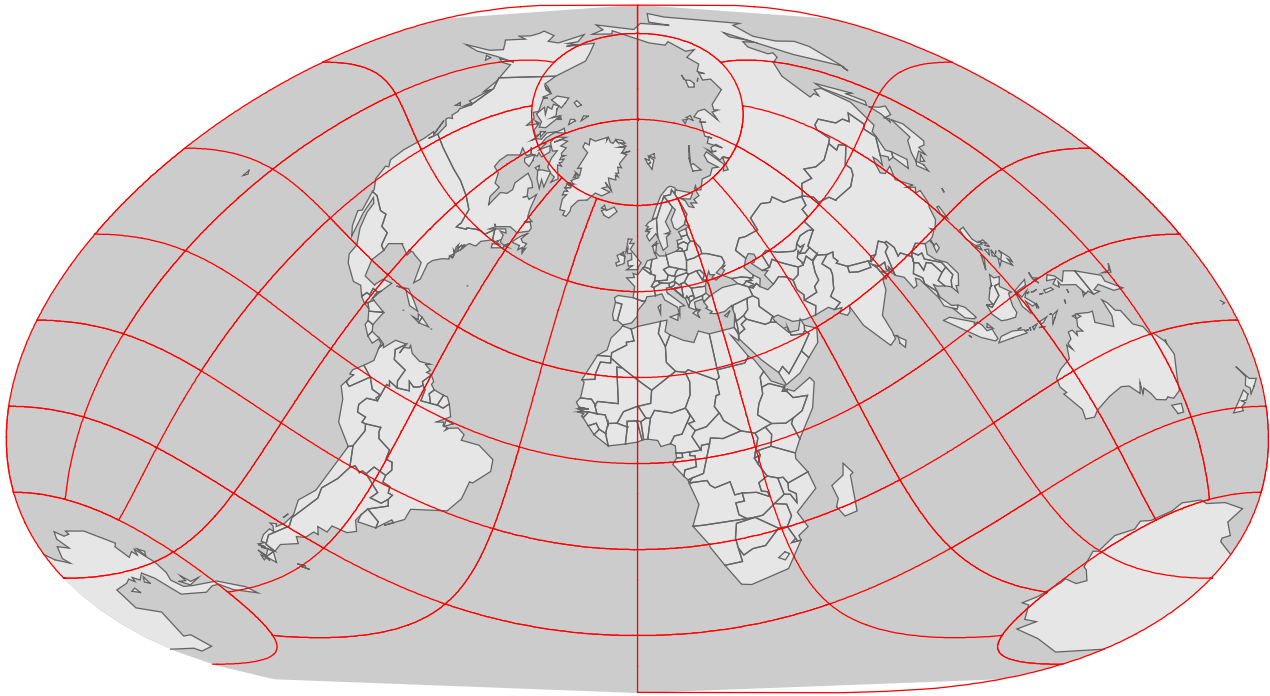




15.

Longitude, Latitude?

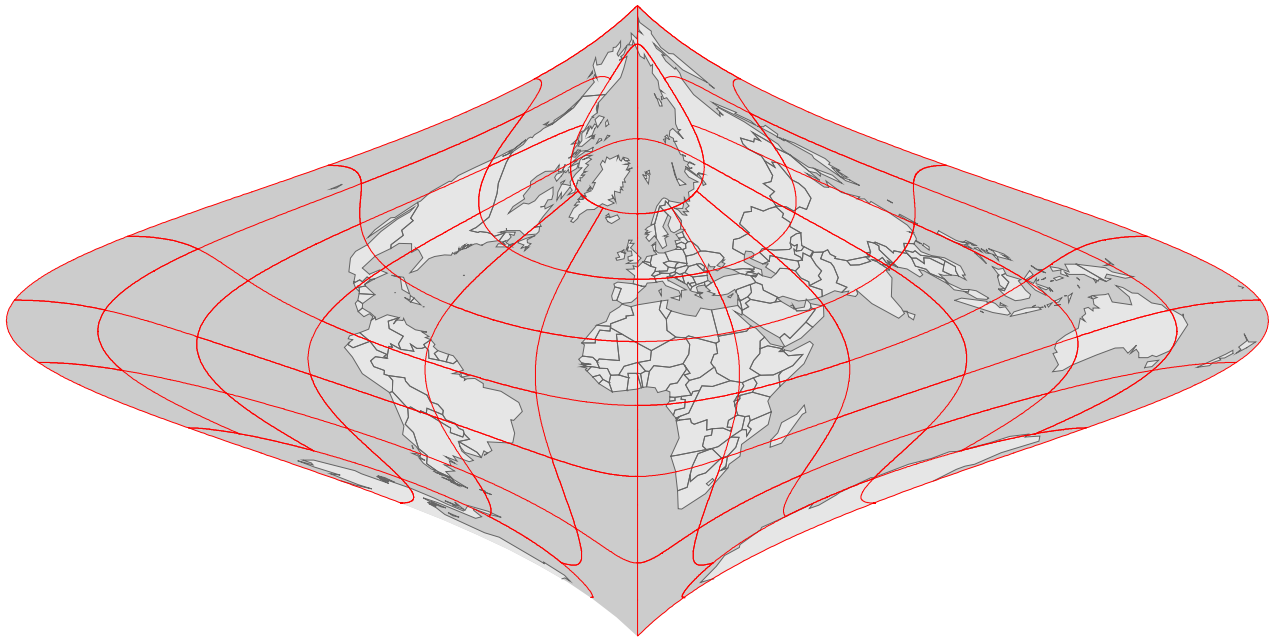
Add longitudes along ekvator and latitudes along Greenwich meridian.



16.

Longitude, Latitude?

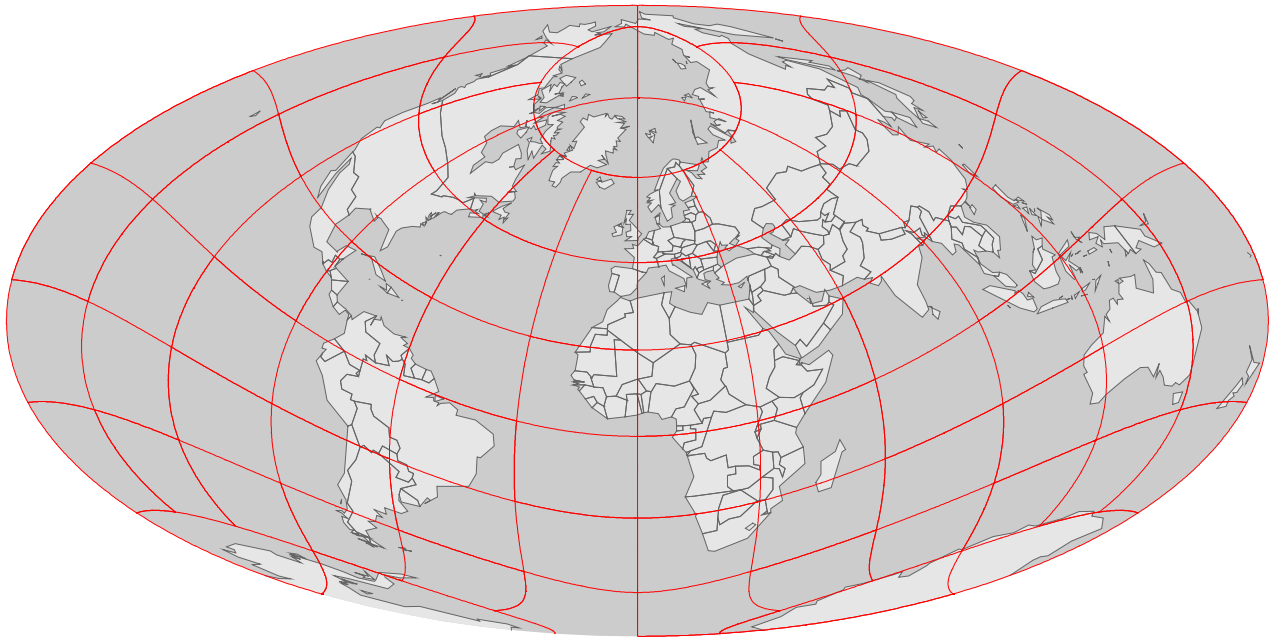
Add longitudes along ekvator and latitudes along Greenwich meridian.



17.

Longitude, Latitude?

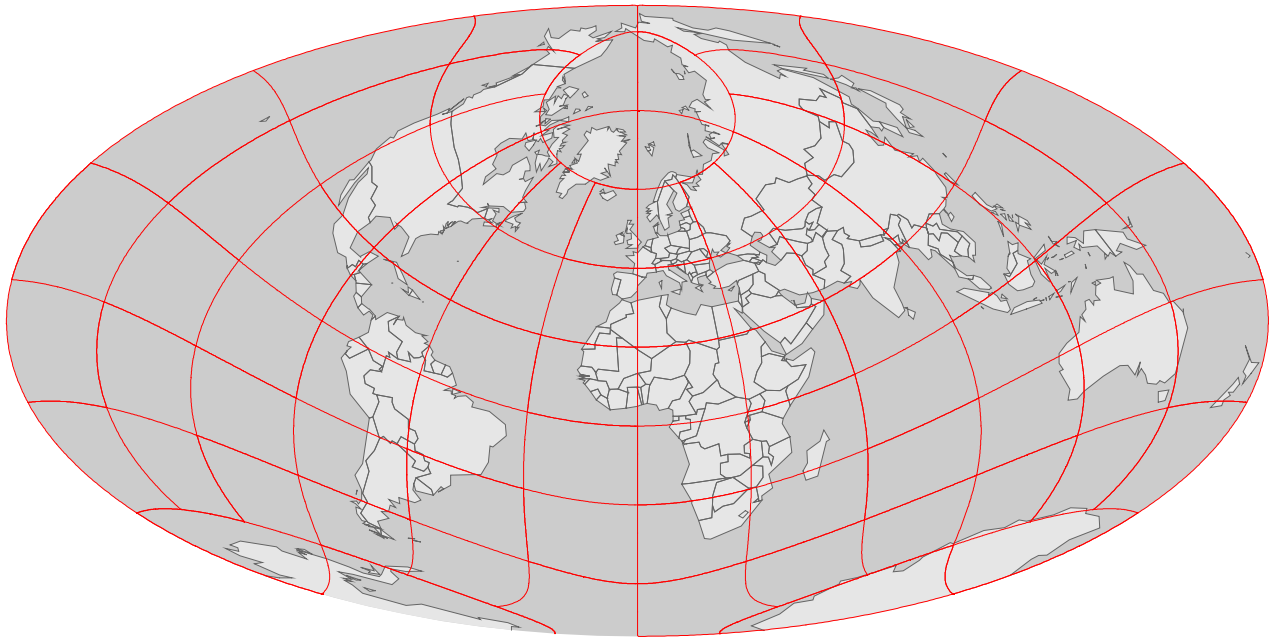
Add longitudes along ekvator and latitudes along Greenwich meridian.



18.

Longitude, Latitude?

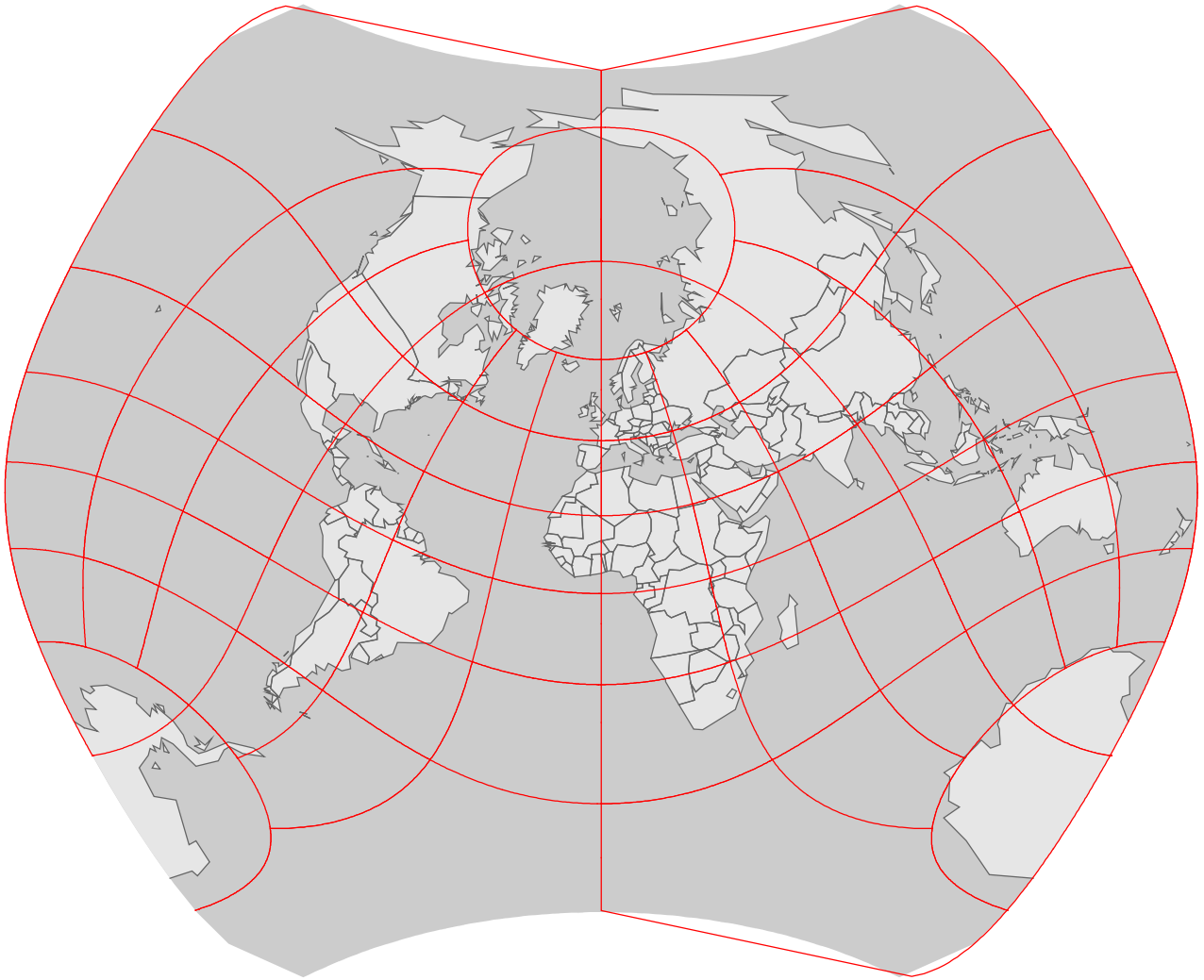
Add longitudes along ekvator and latitudes along Greenwich meridian.



19.

Longitude, Latitude?

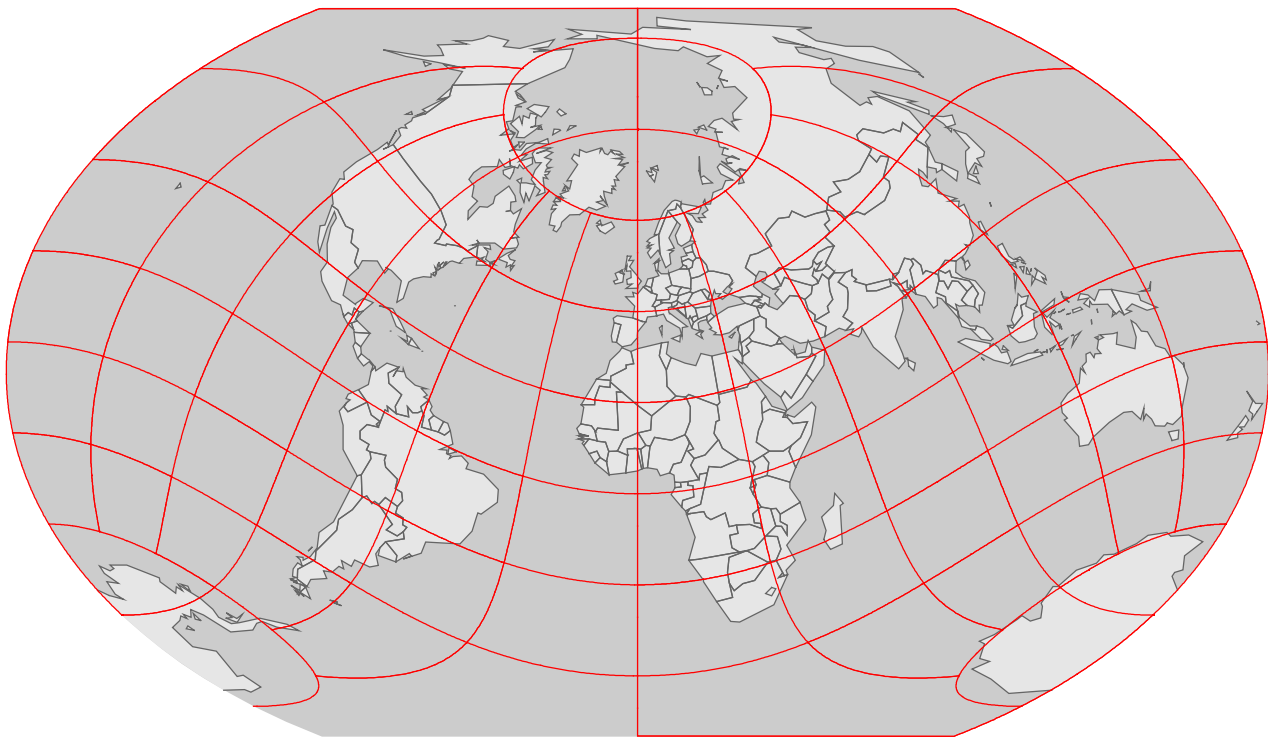
Add longitudes along ekvator and latitudes along Greenwich meridian.



20.

Longitude, Latitude?

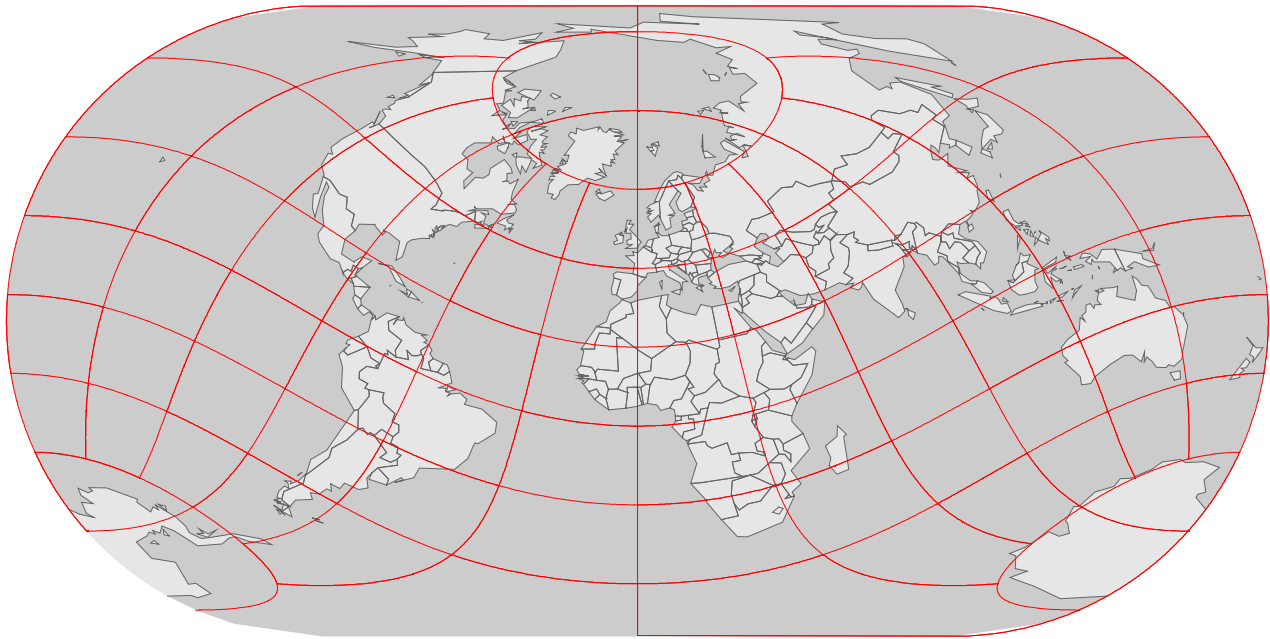
Add longitudes along ekvator and latitudes along Greenwich meridian.



21.

Longitude, Latitude?

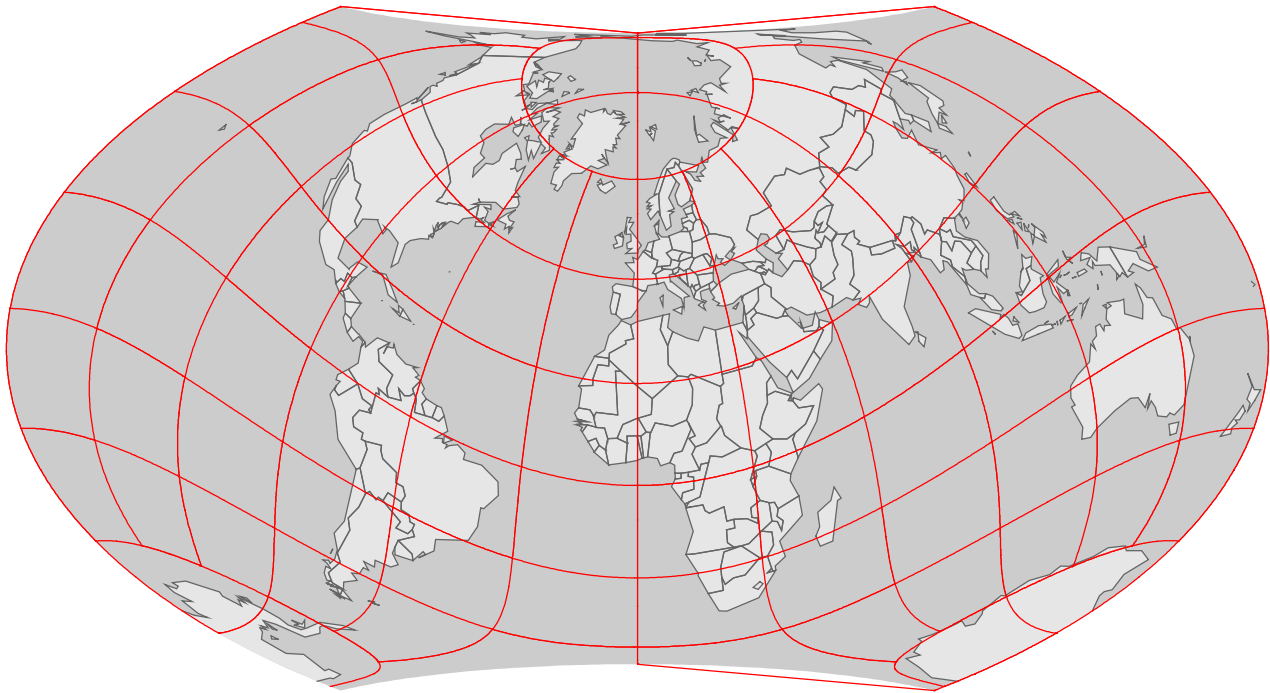
Add longitudes along ekvator and latitudes along Greenwich meridian.



22.

Longitude, Latitude?

Add longitudes along ekvator and latitudes along Greenwich meridian.

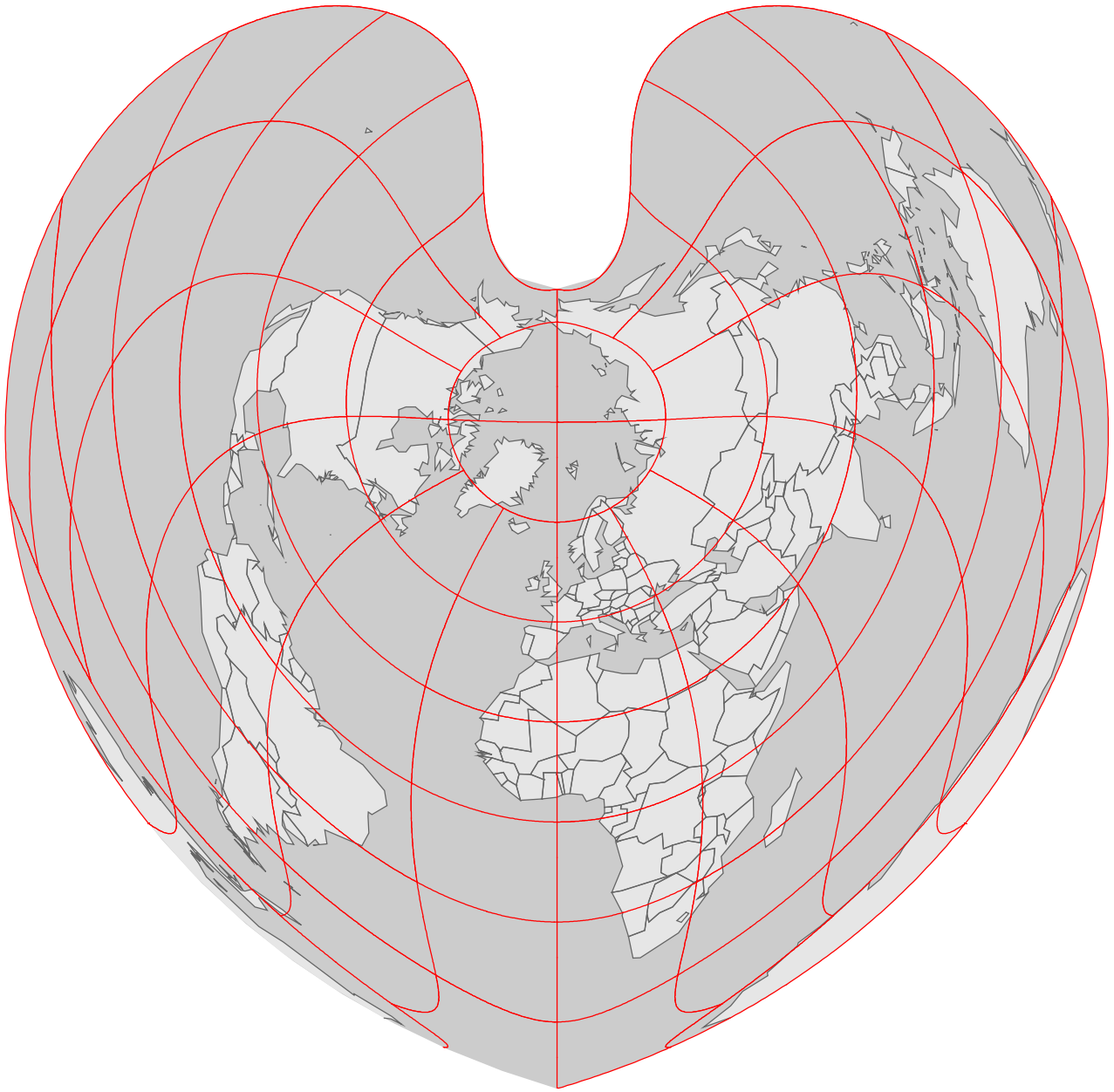




23.

Longitude, Latitude?

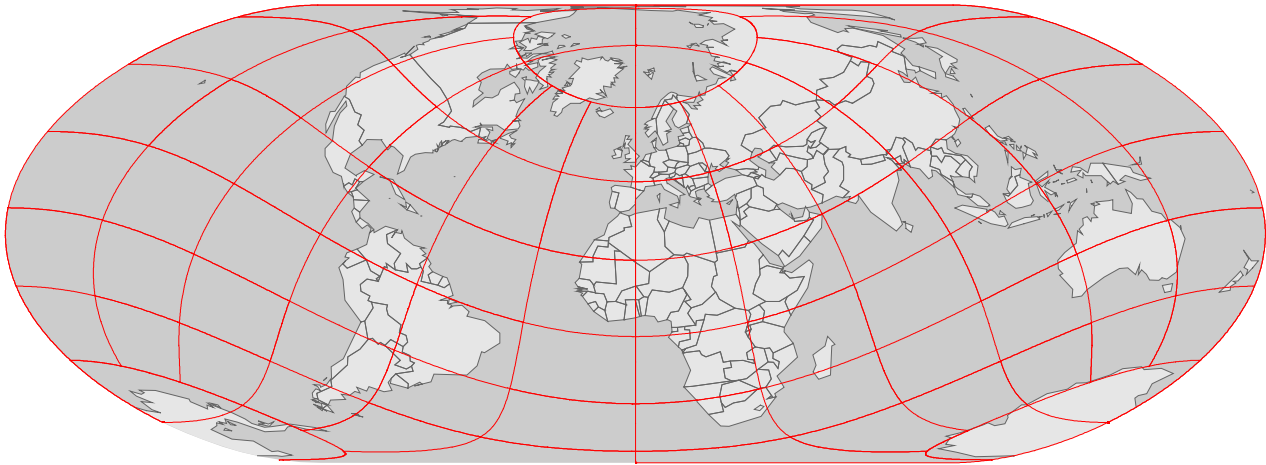
Add longitudes along ekvator and latitudes along Greenwich meridian.



24.

Longitude, Latitude?

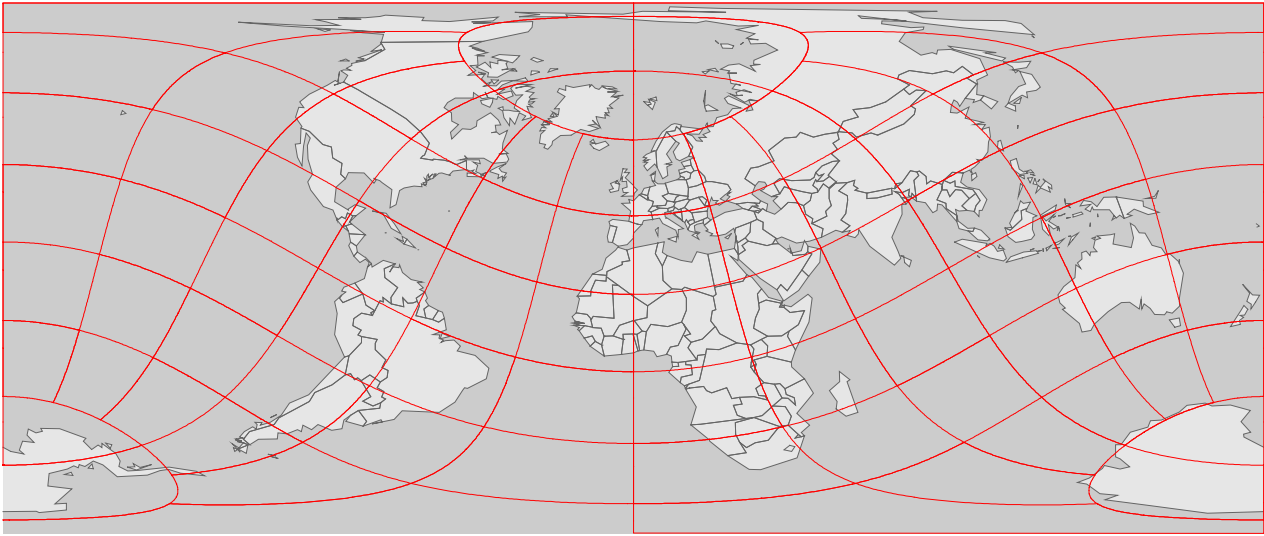
Add longitudes along ekvator and latitudes along Greenwich meridian.



25.

Longitude, Latitude?

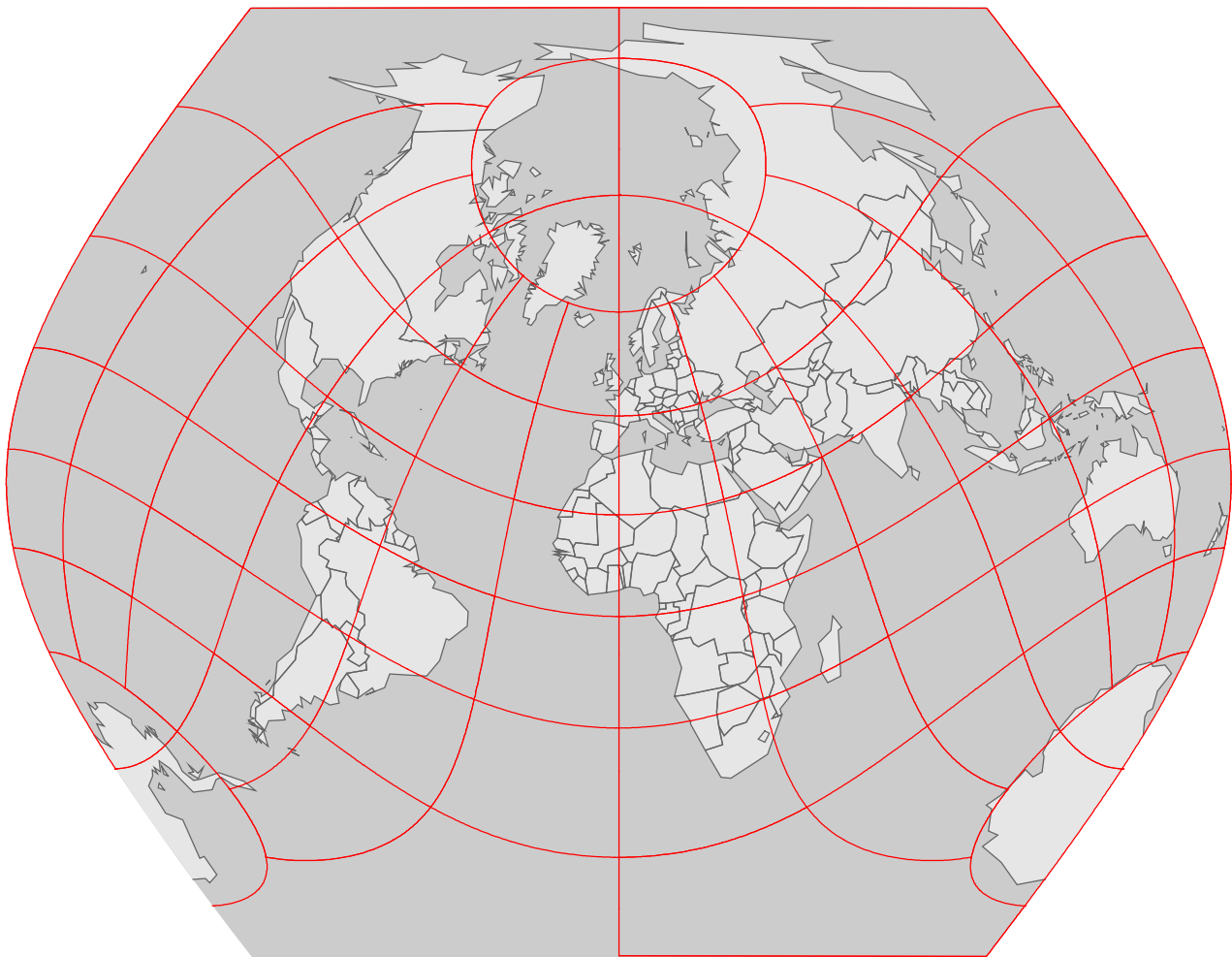
Add longitudes along ekvator and latitudes along Greenwich meridian.



26.

Longitude, Latitude?

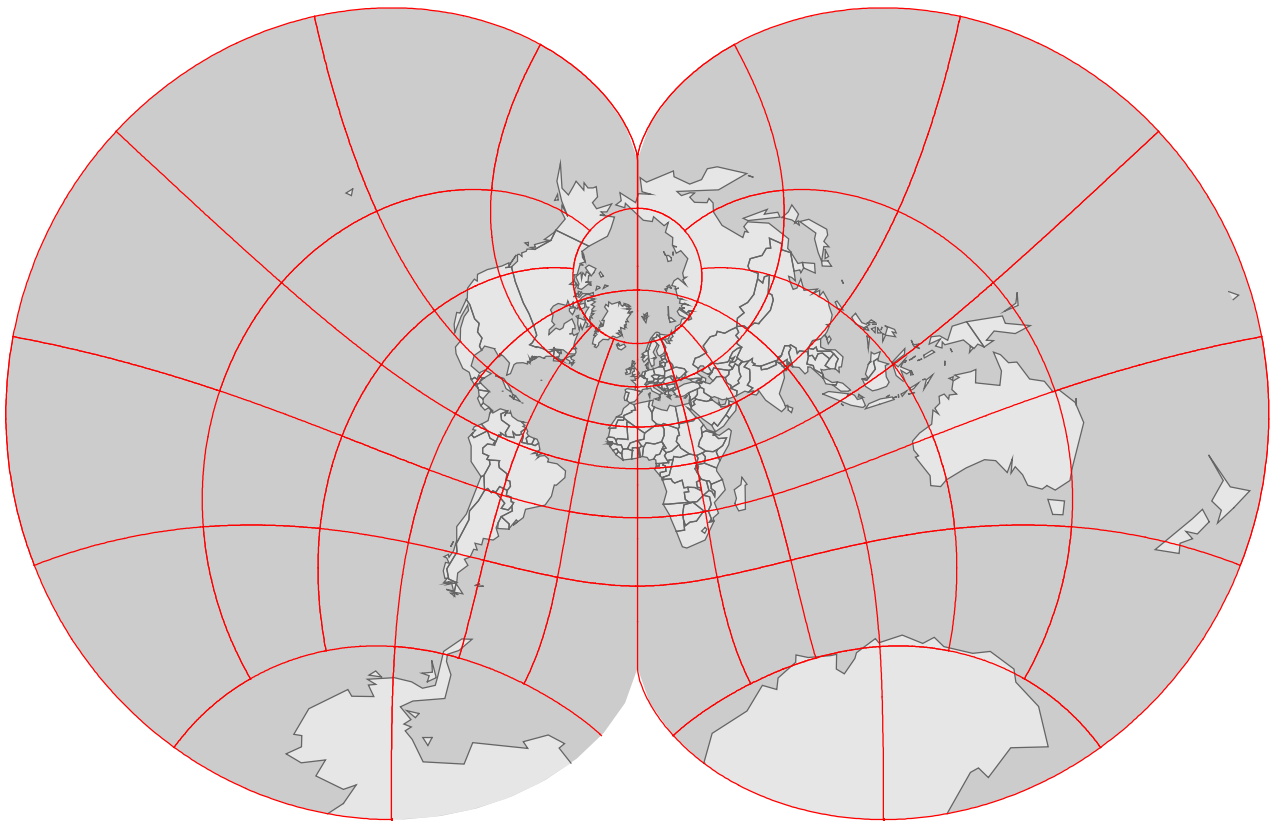
Add longitudes along ekvator and latitudes along Greenwich meridian.



27.

Longitude, Latitude?

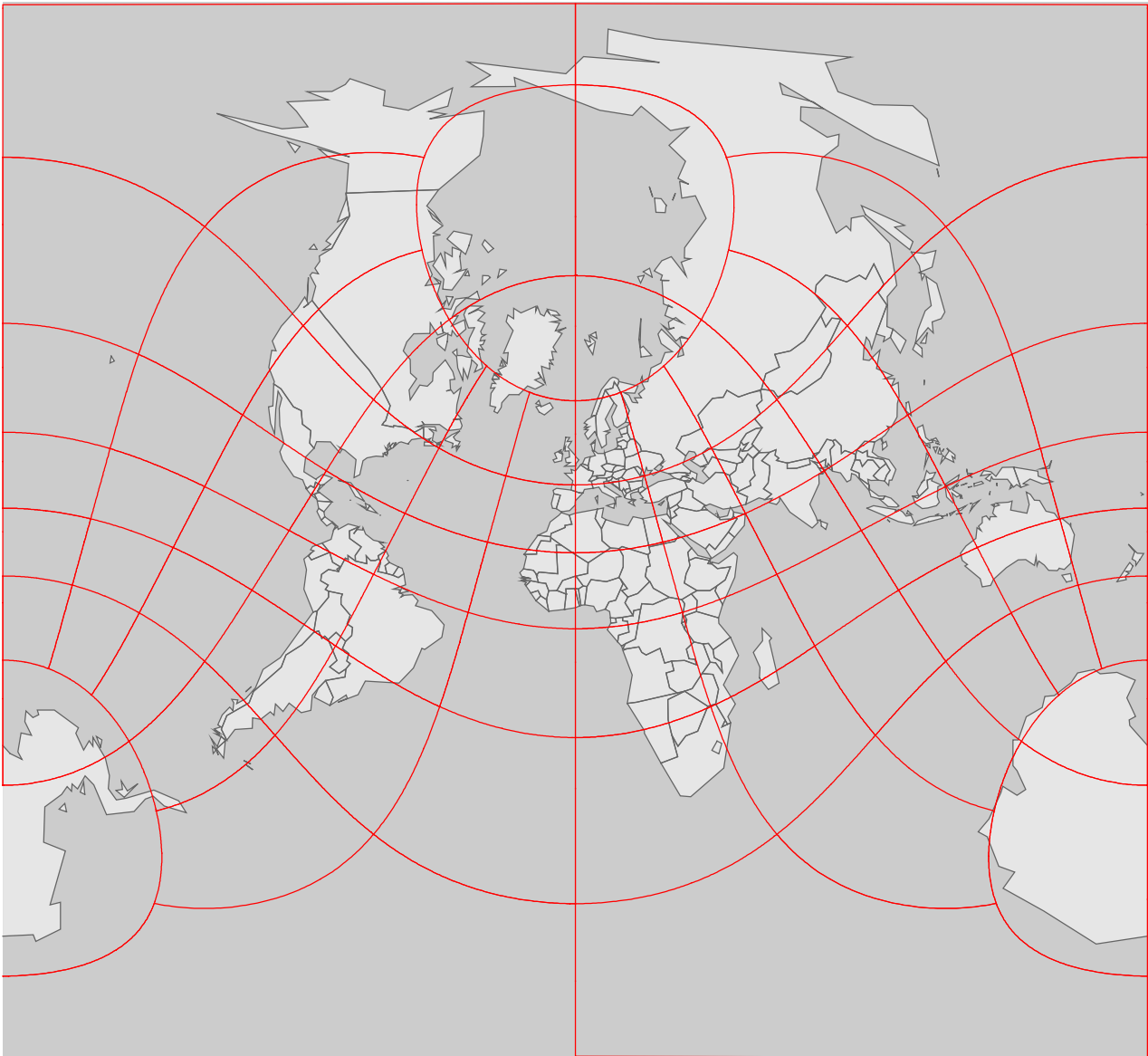
Add longitudes along ekvator and latitudes along Greenwich meridian.



28.

Longitude, Latitude?

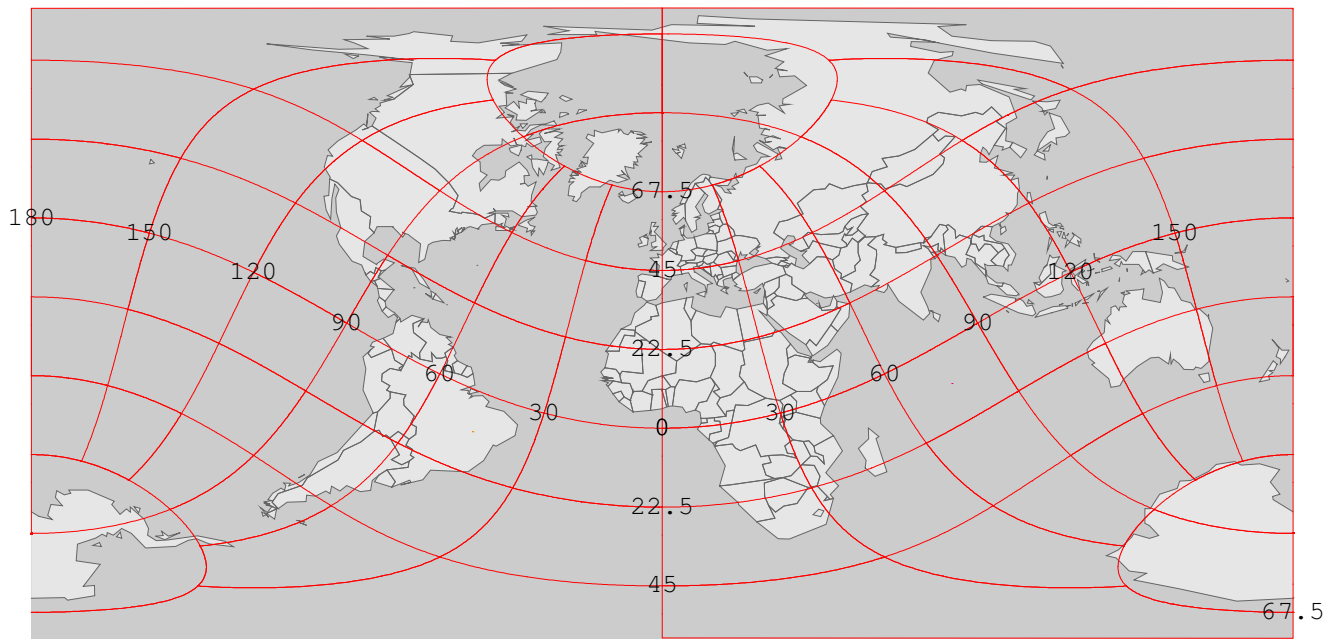
Add longitudes along ekvator and latitudes along Greenwich meridian.



---

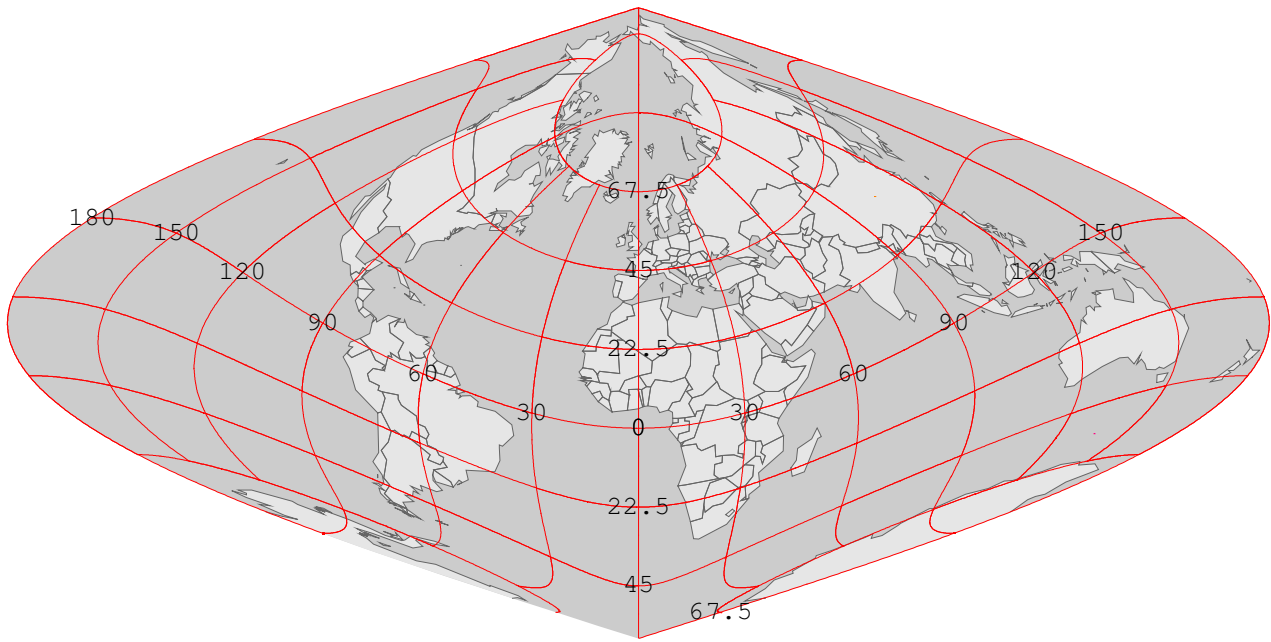
# Solutions

1.

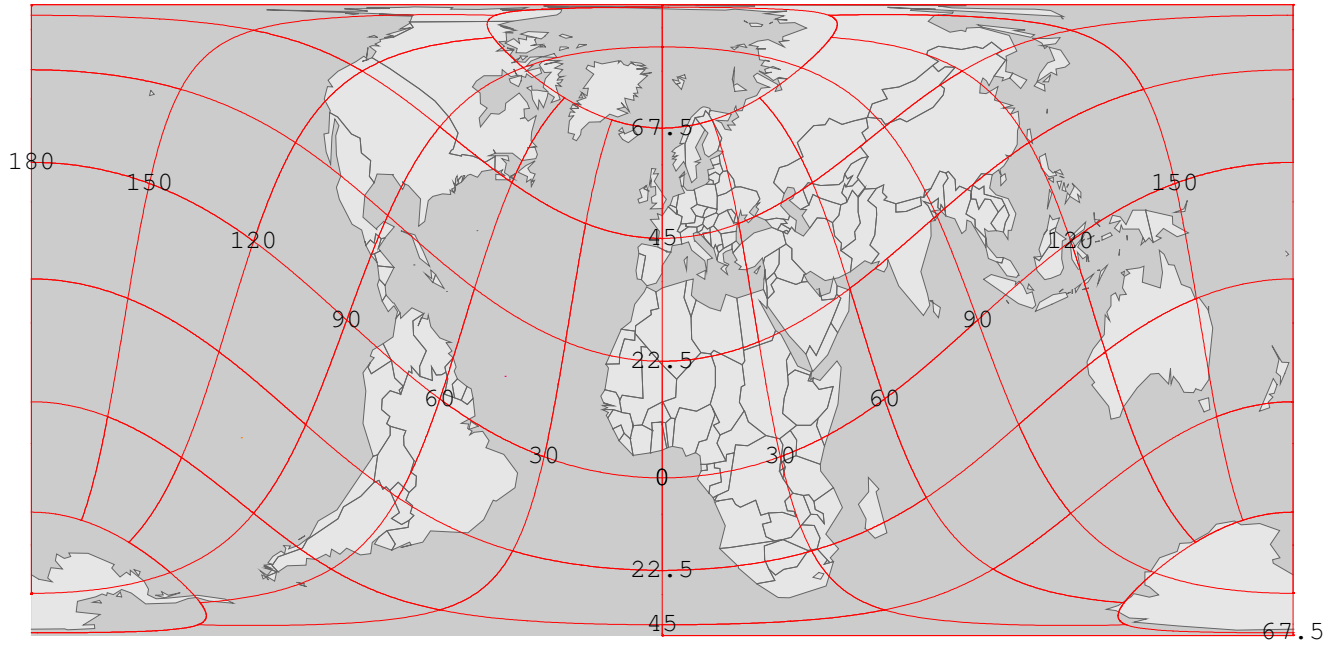




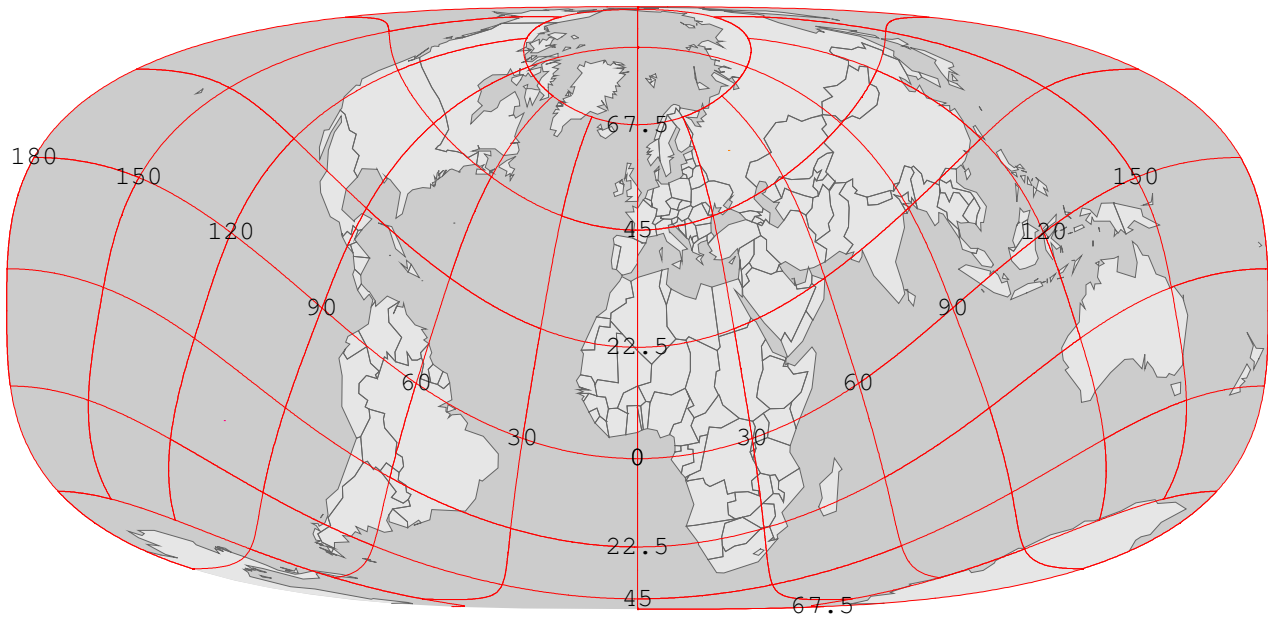
2.



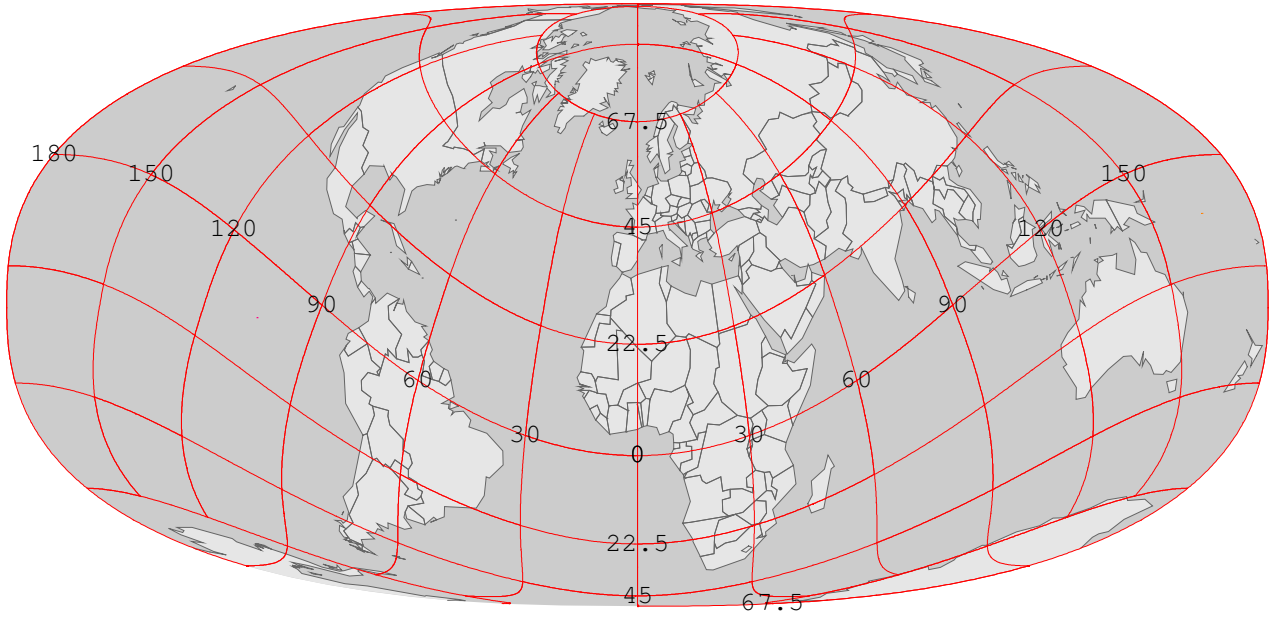
3.



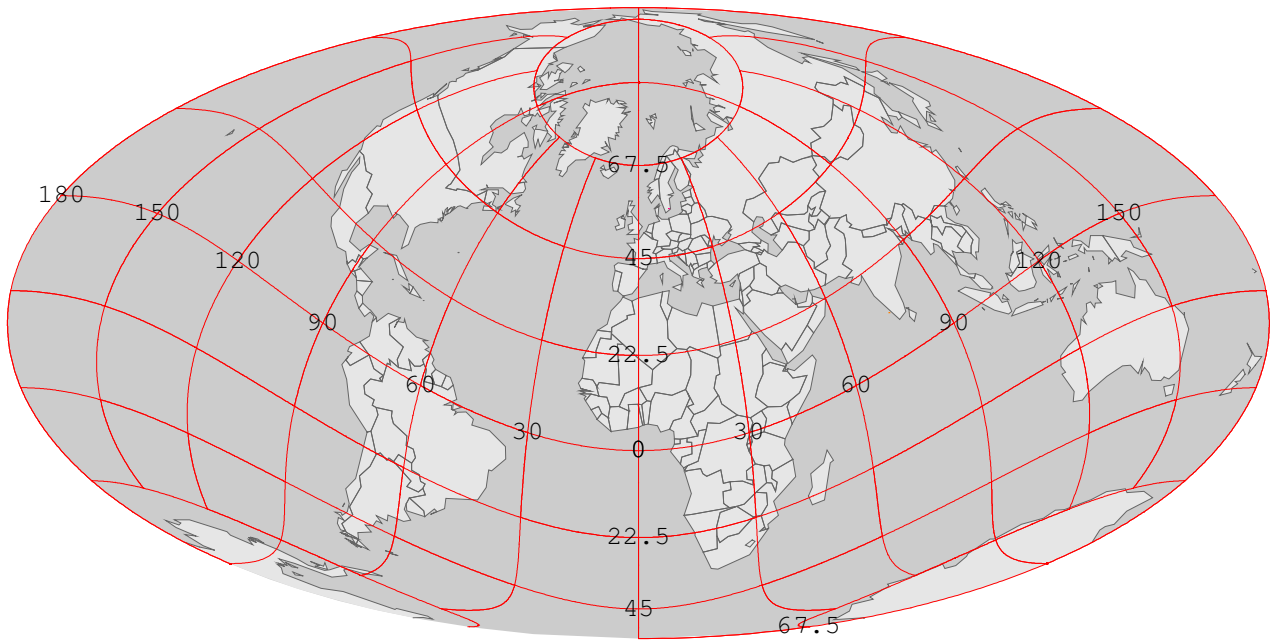
4.



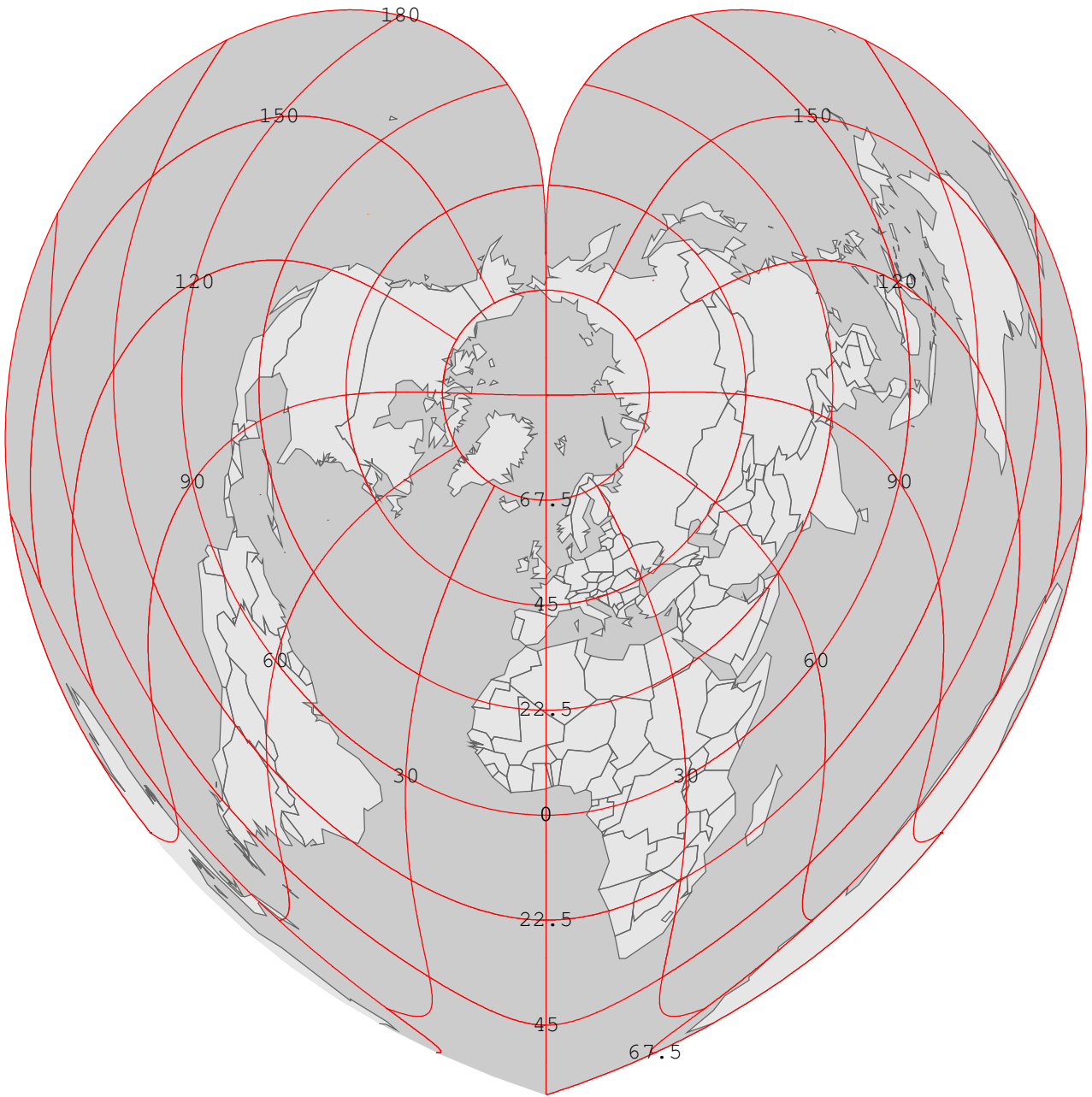
6.



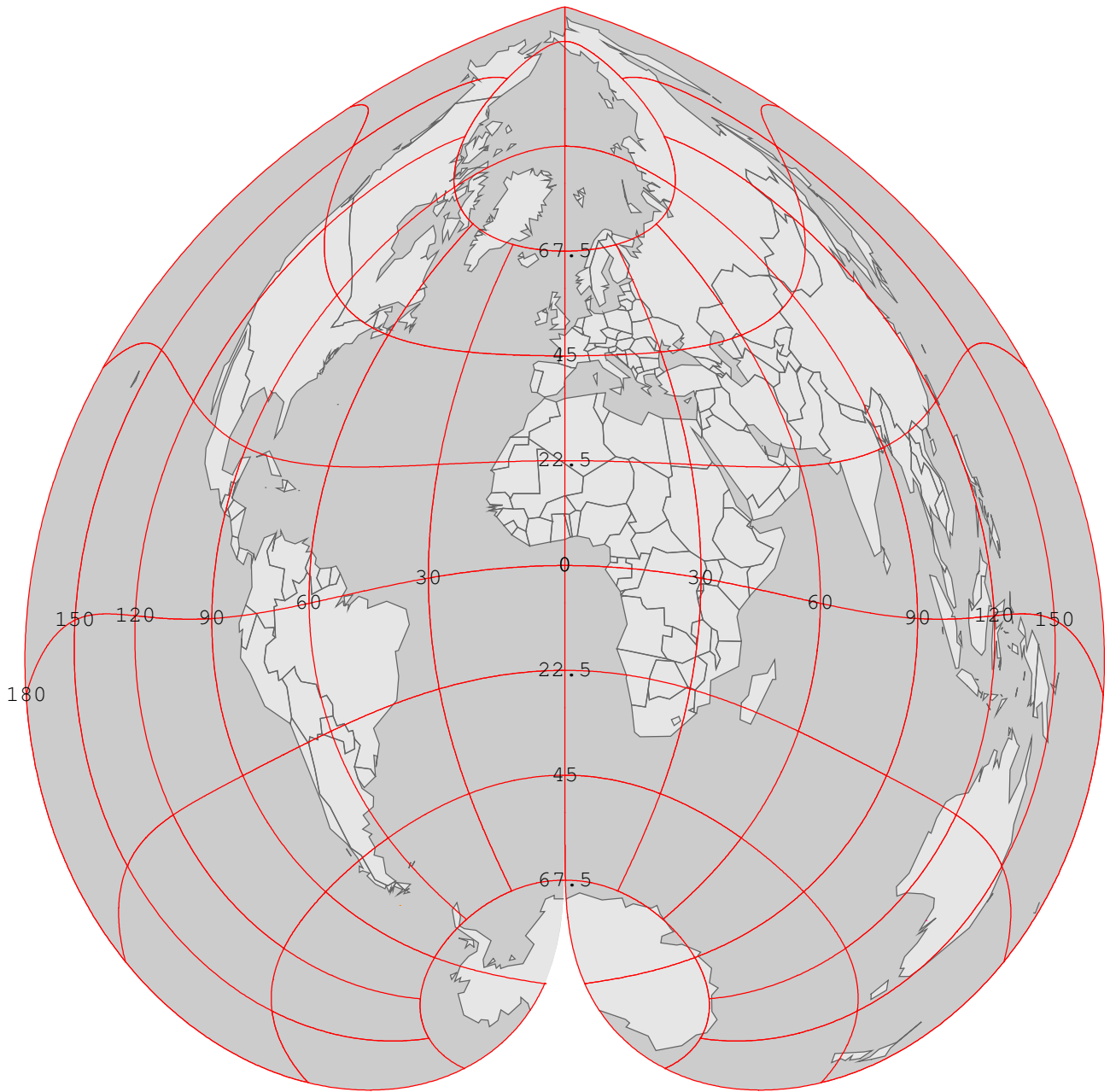
7.



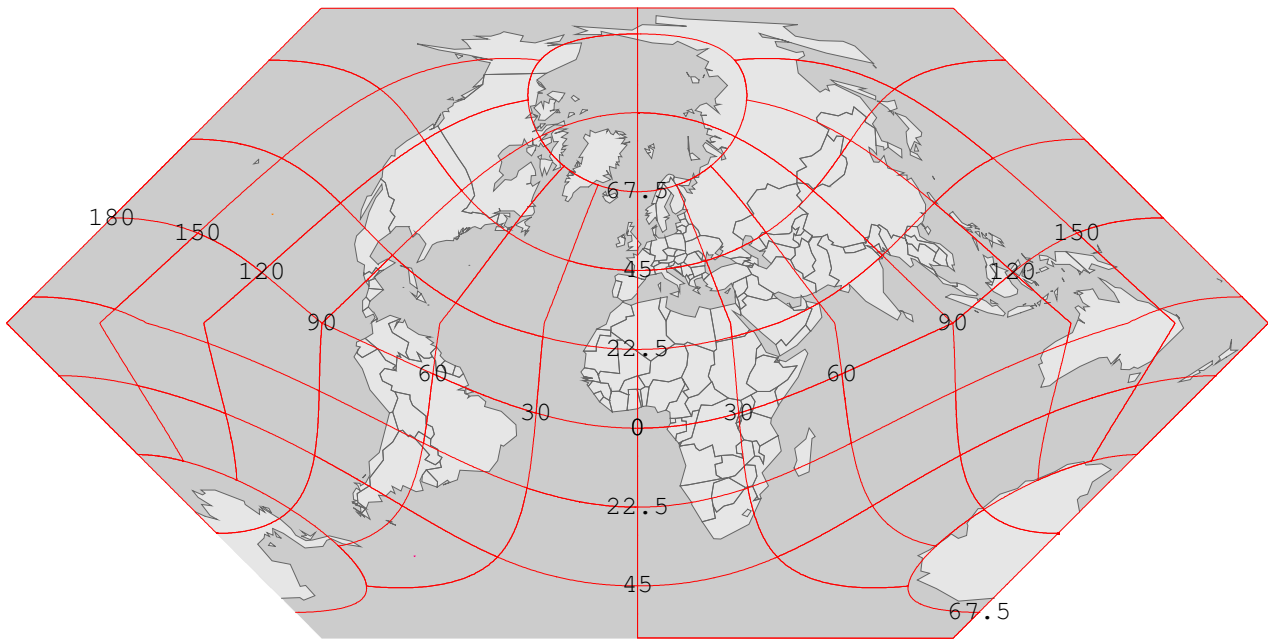
8.



9.

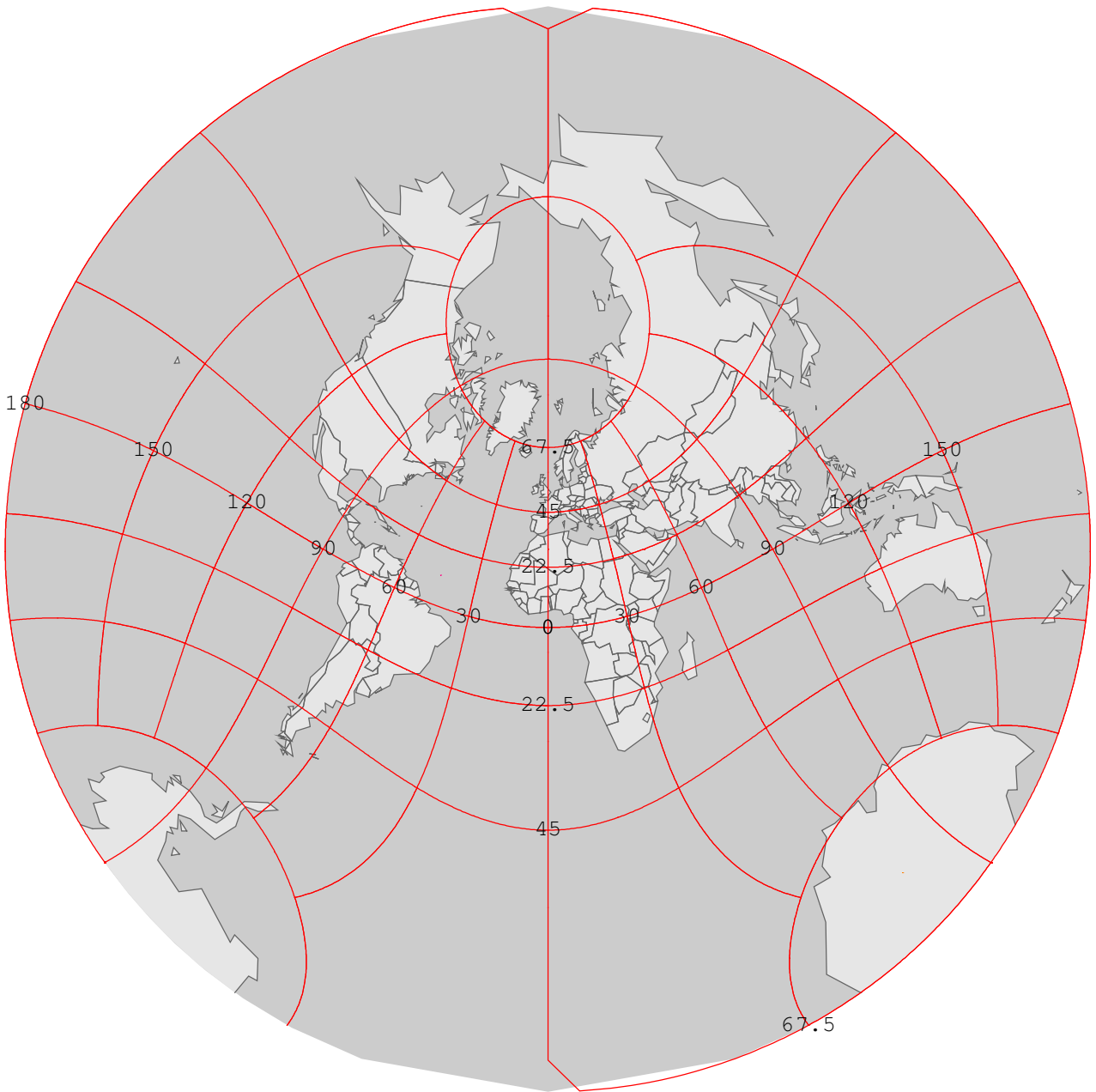


10.

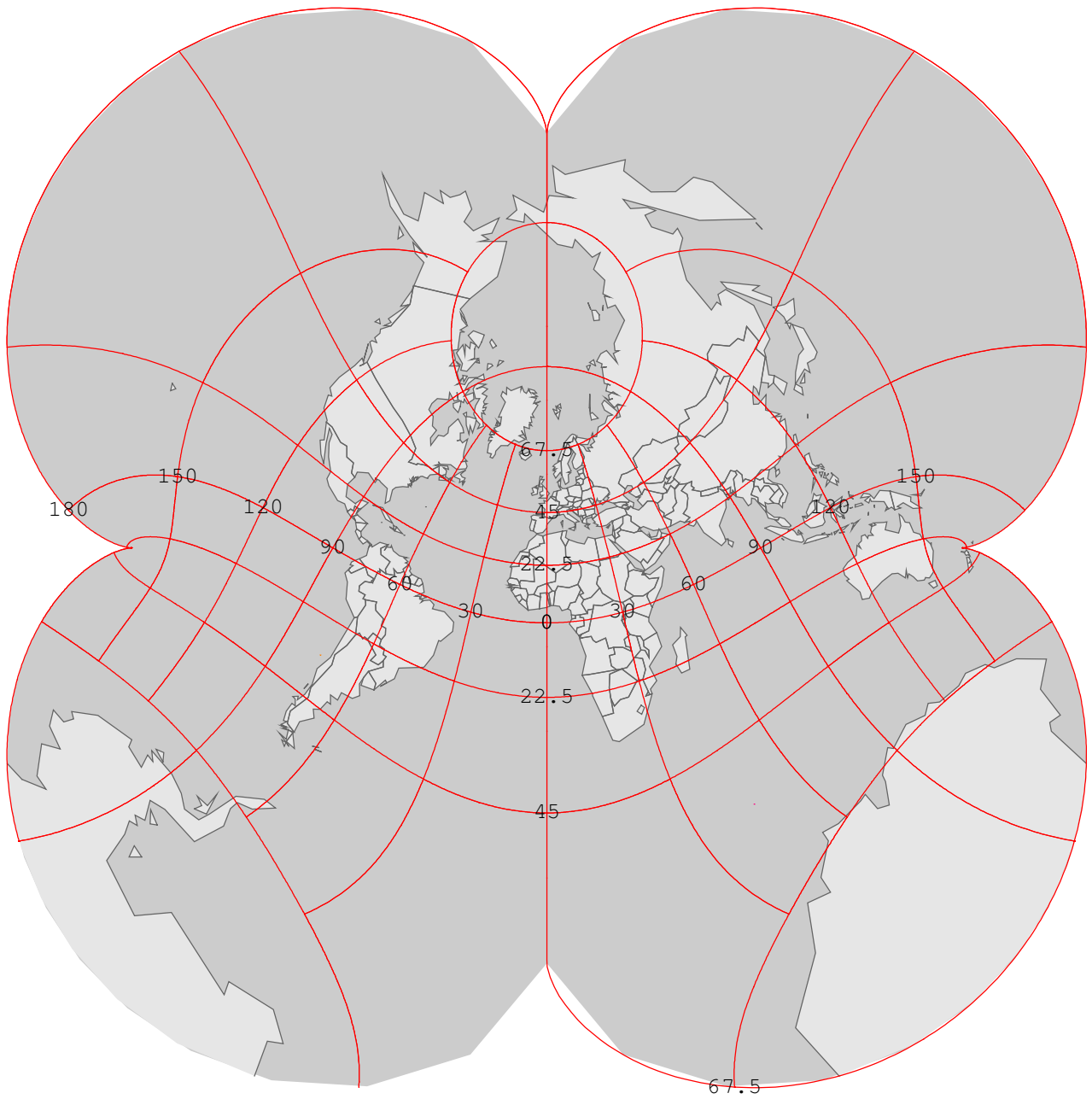




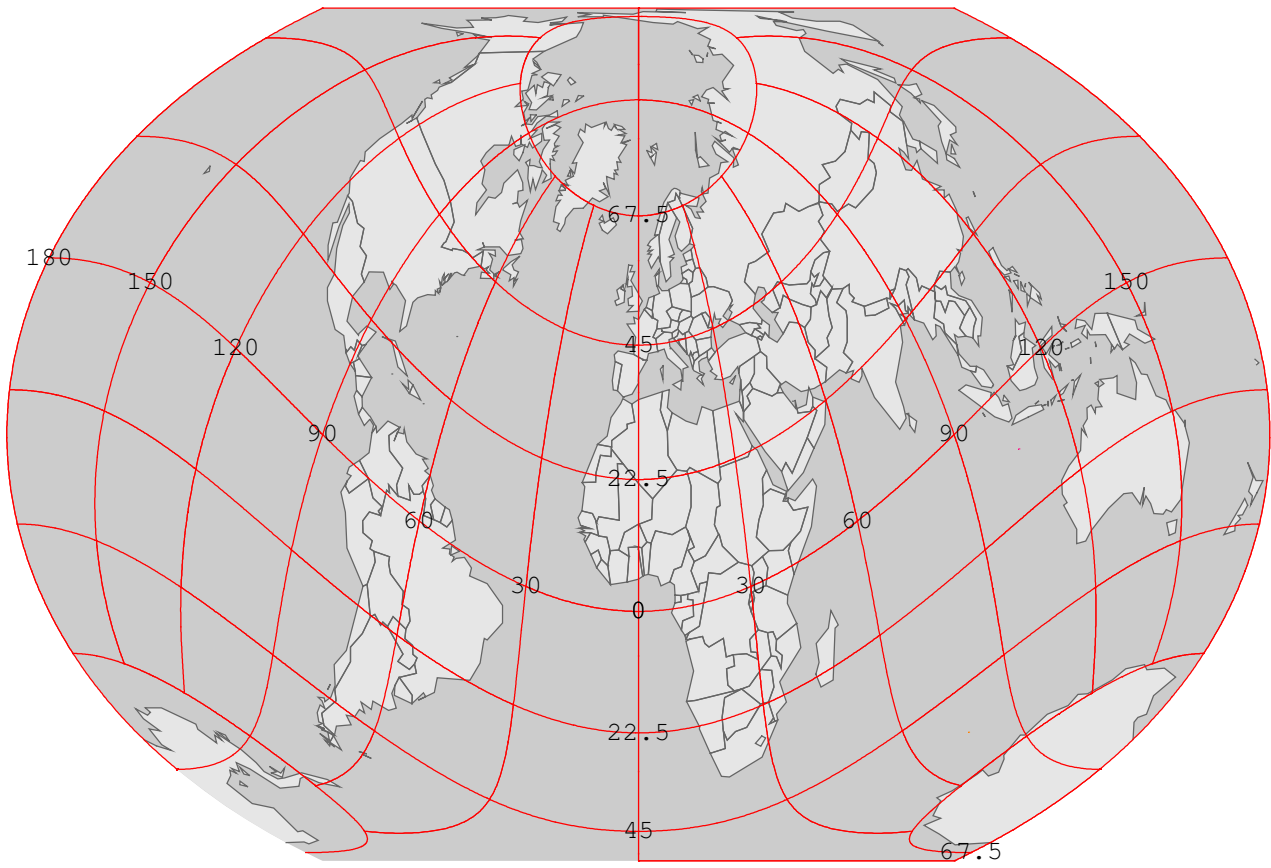
11.



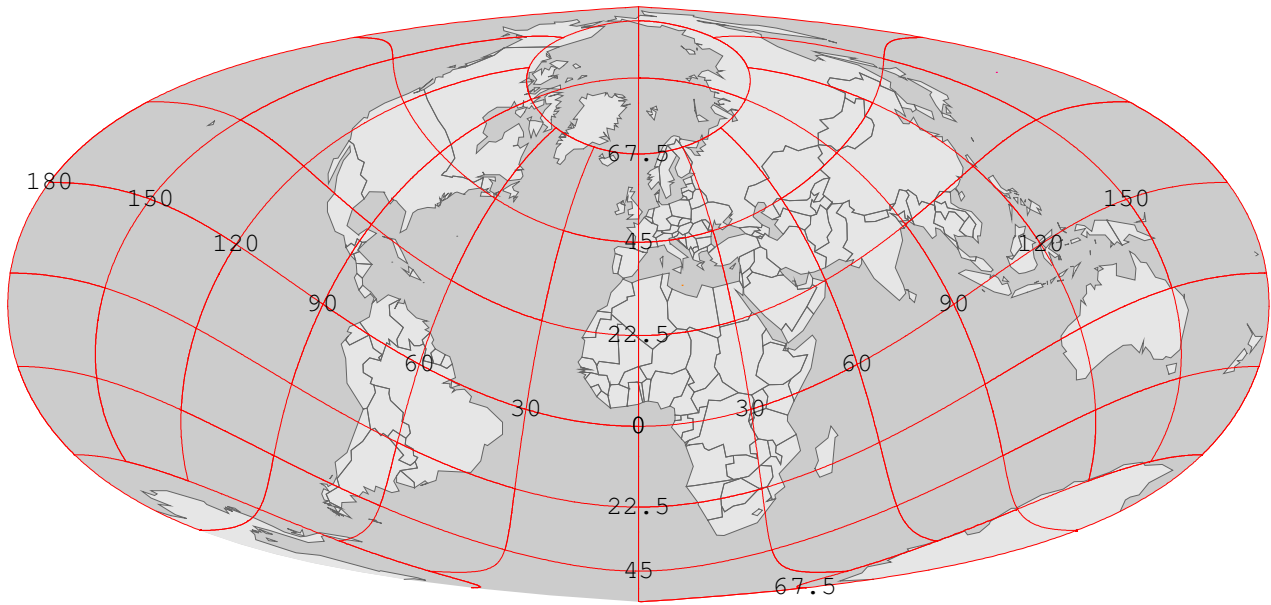
12.



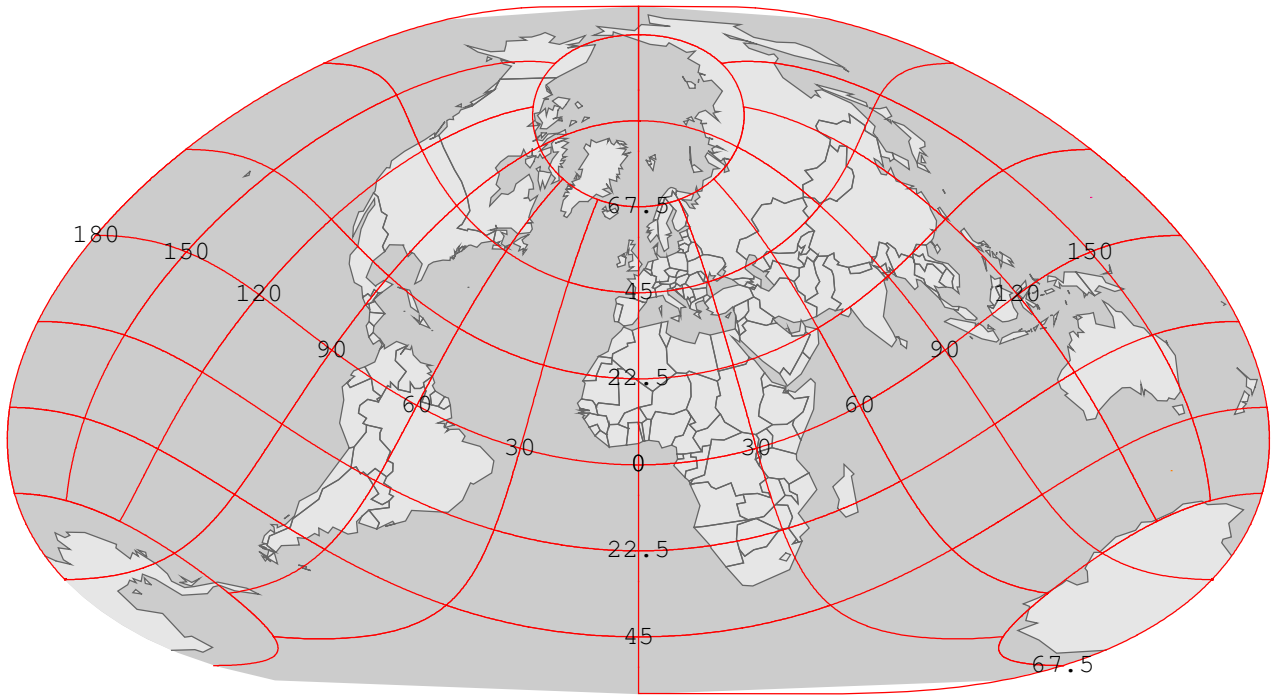
13.



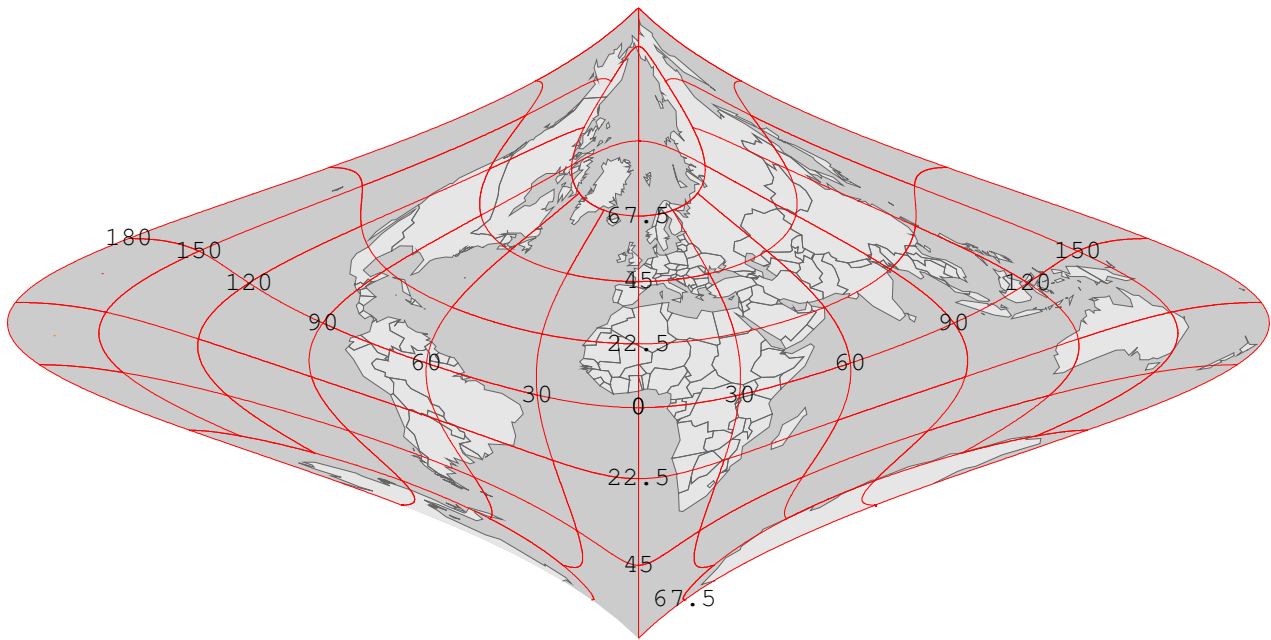
14.



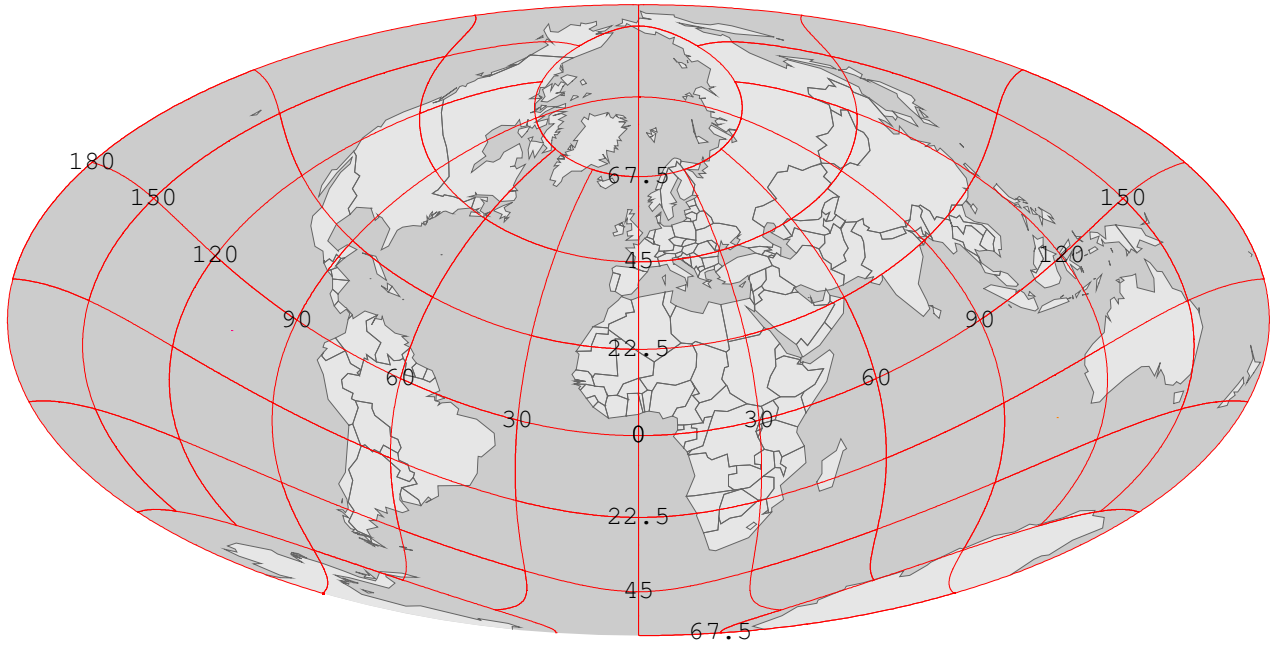
15.



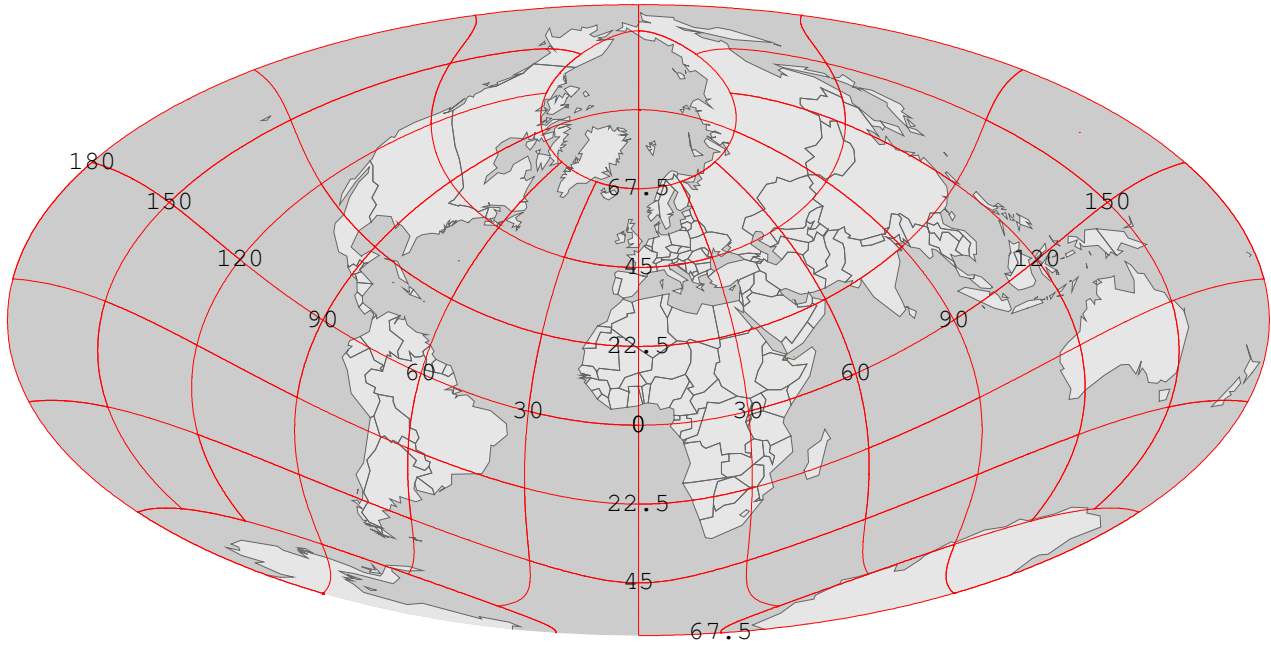
16.



17.

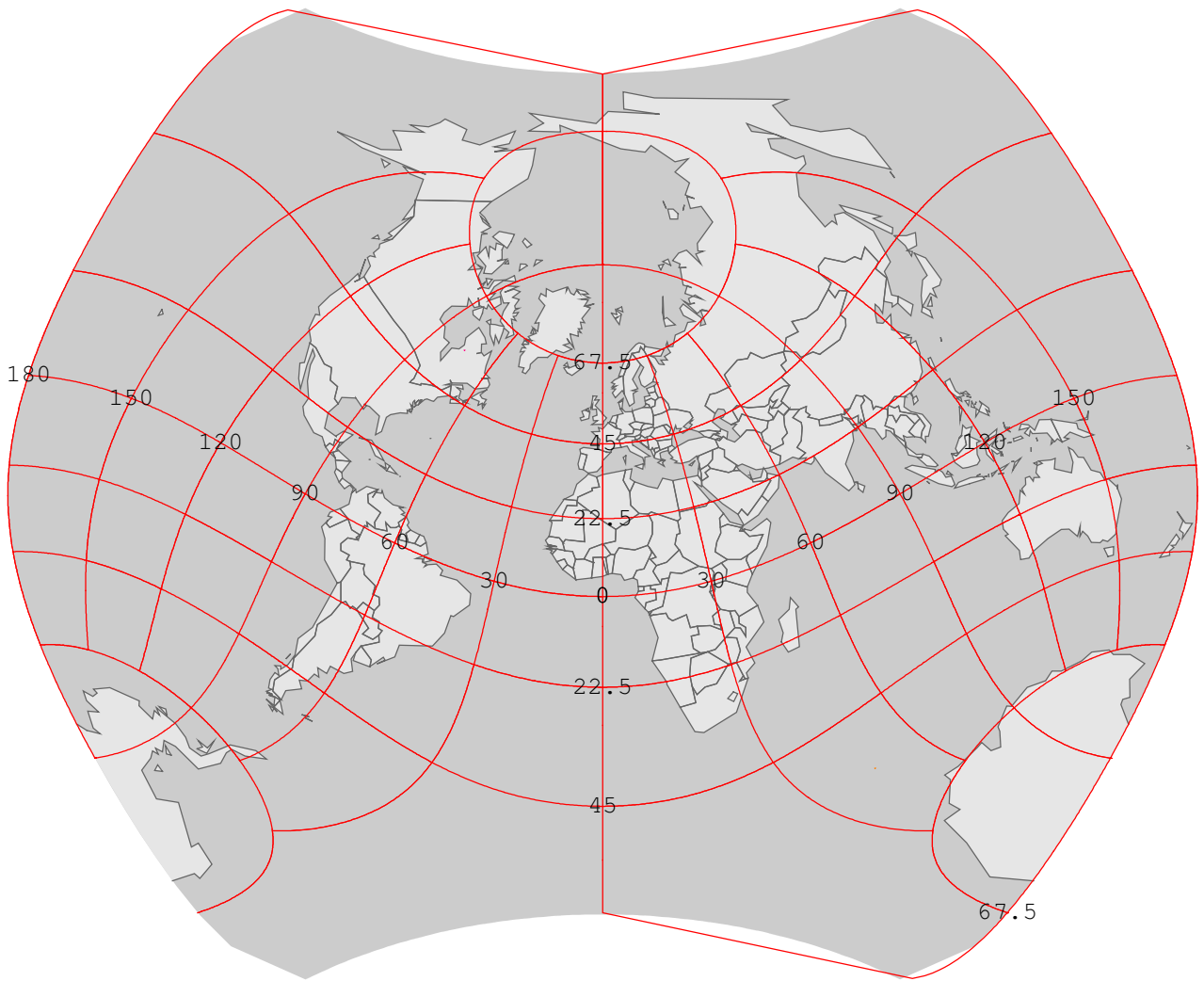


18.

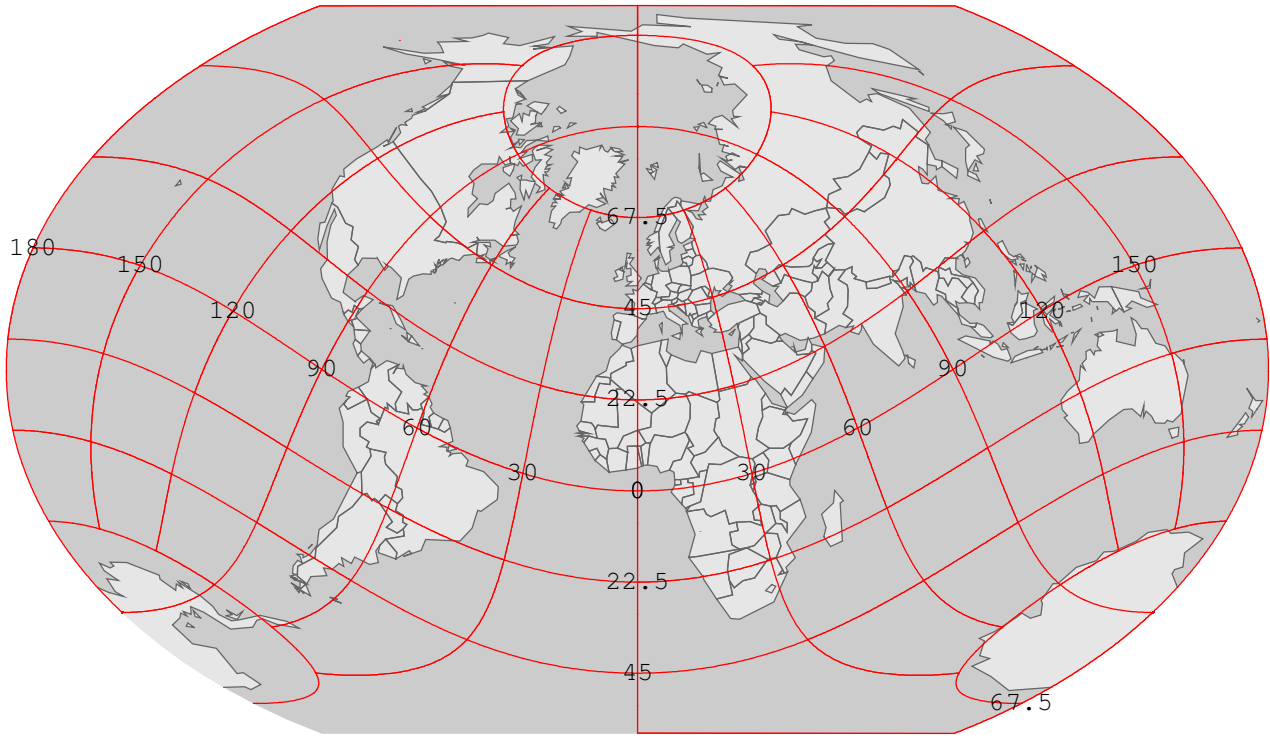




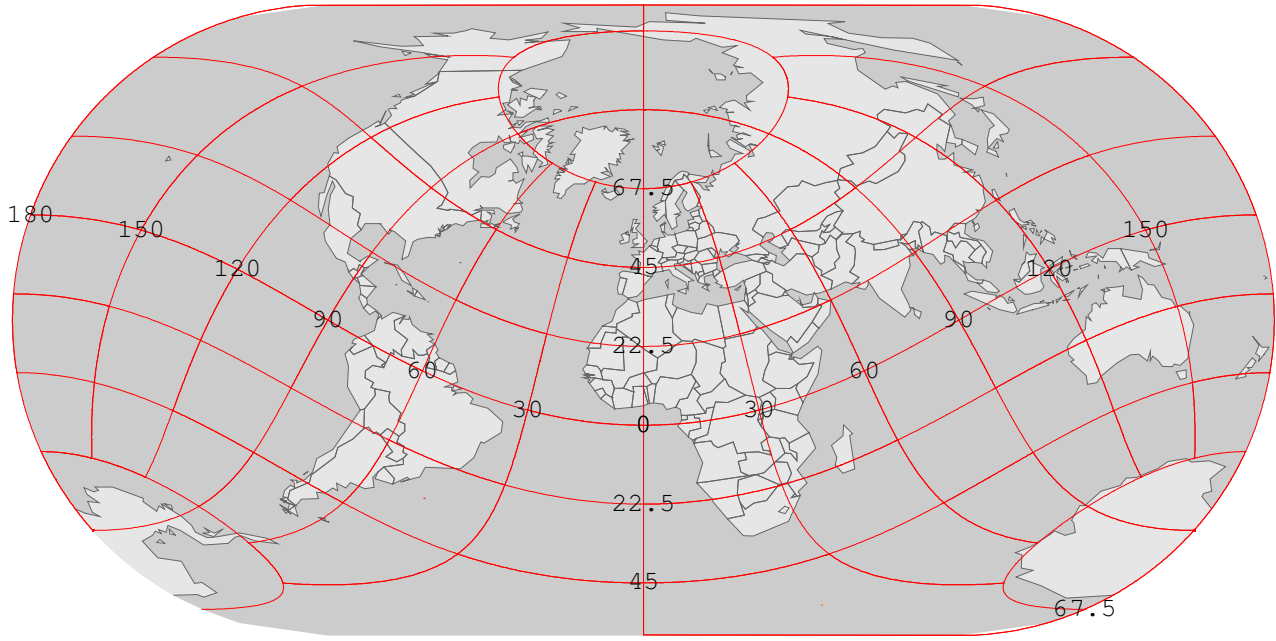
19.



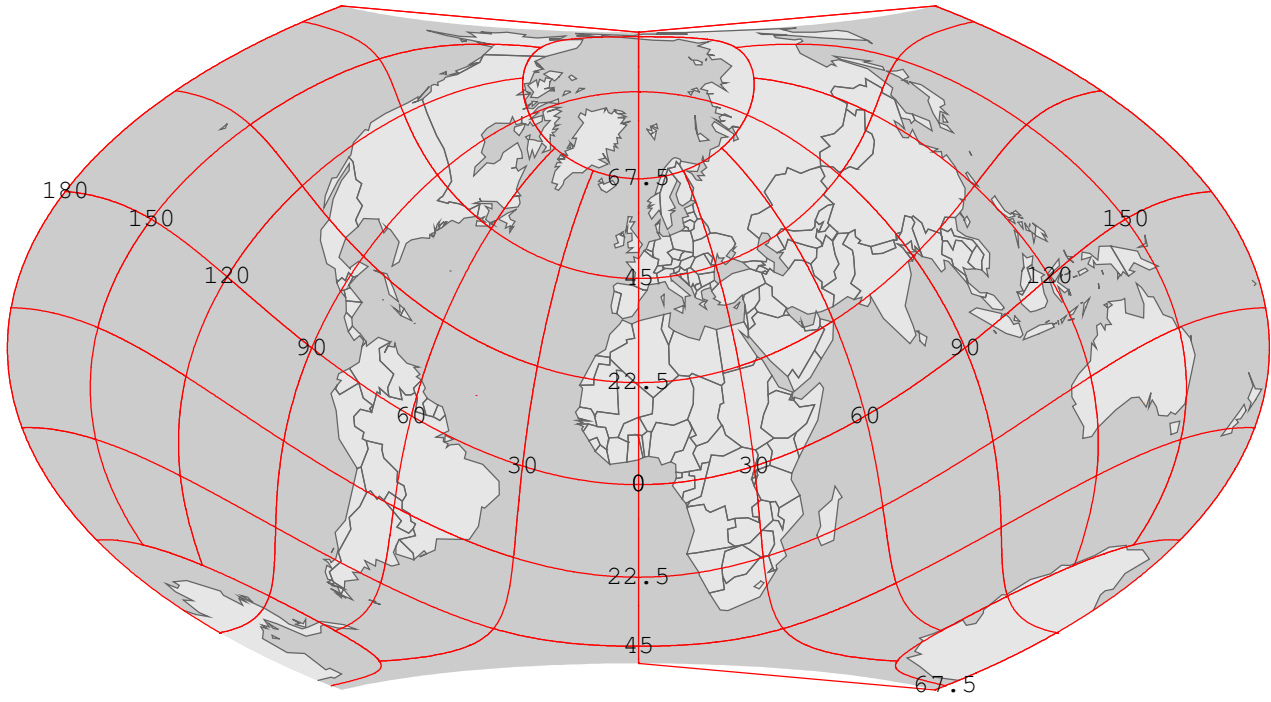
20.



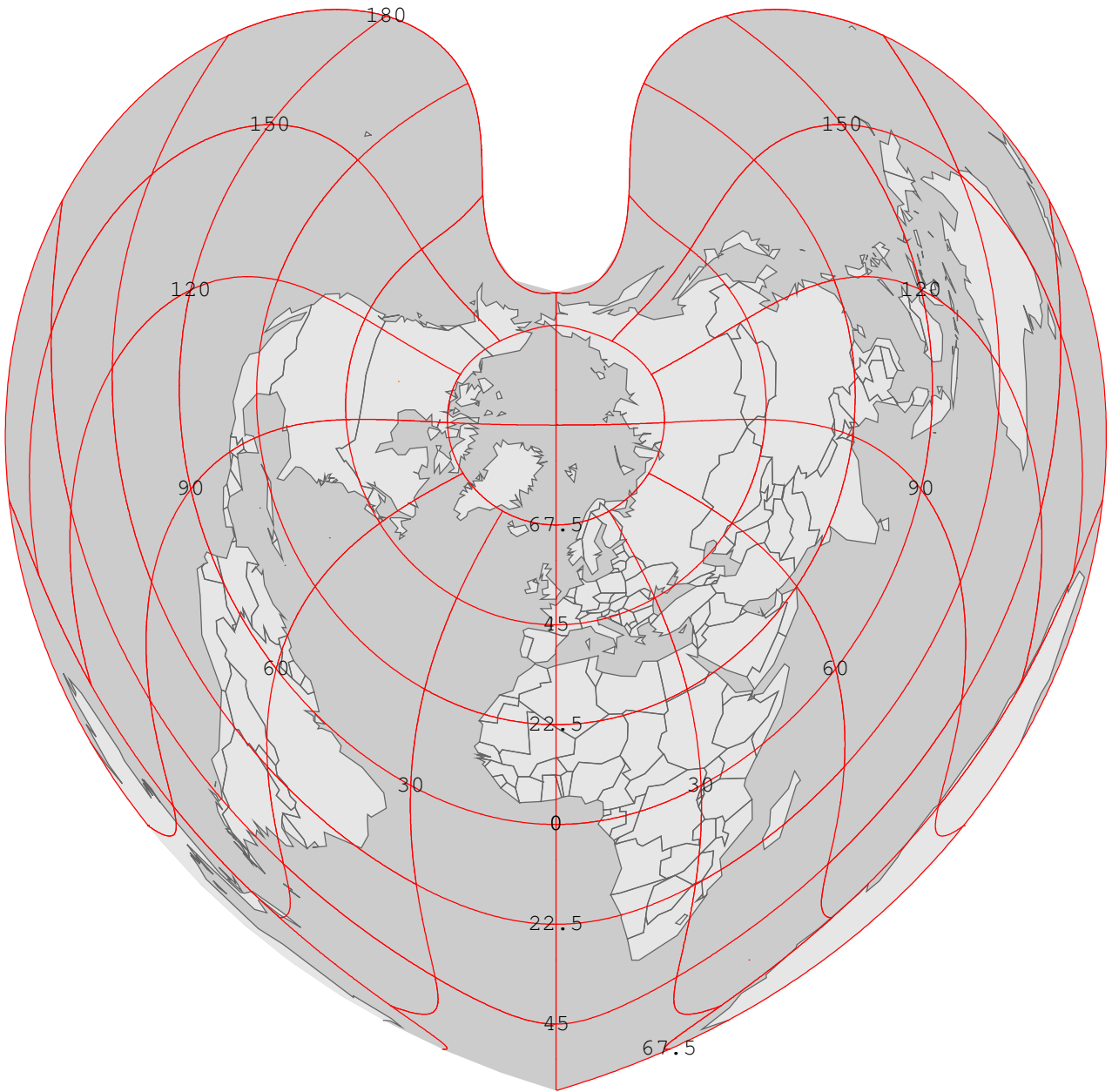
21.



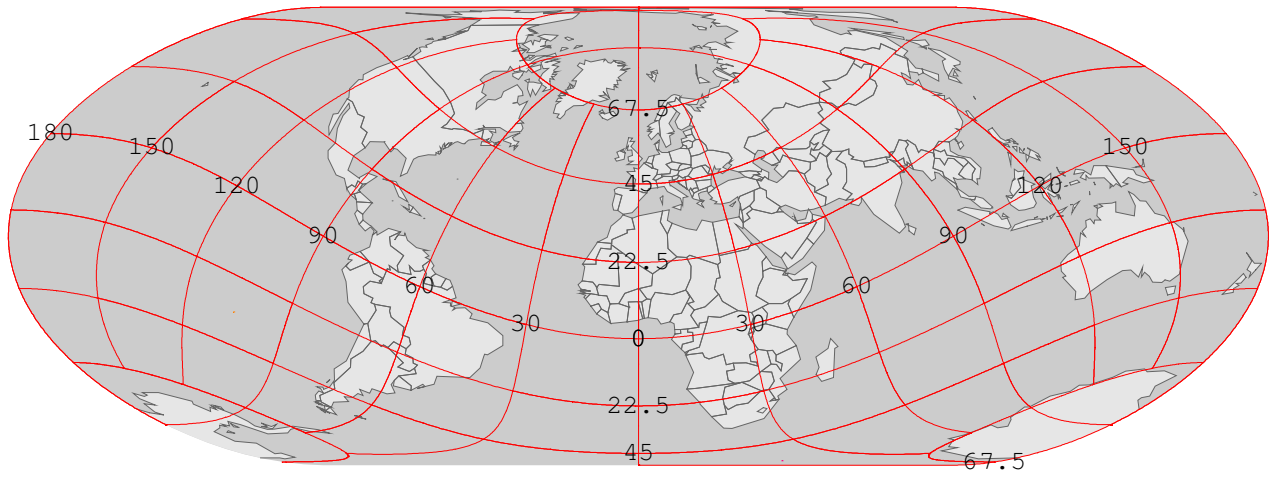
22.



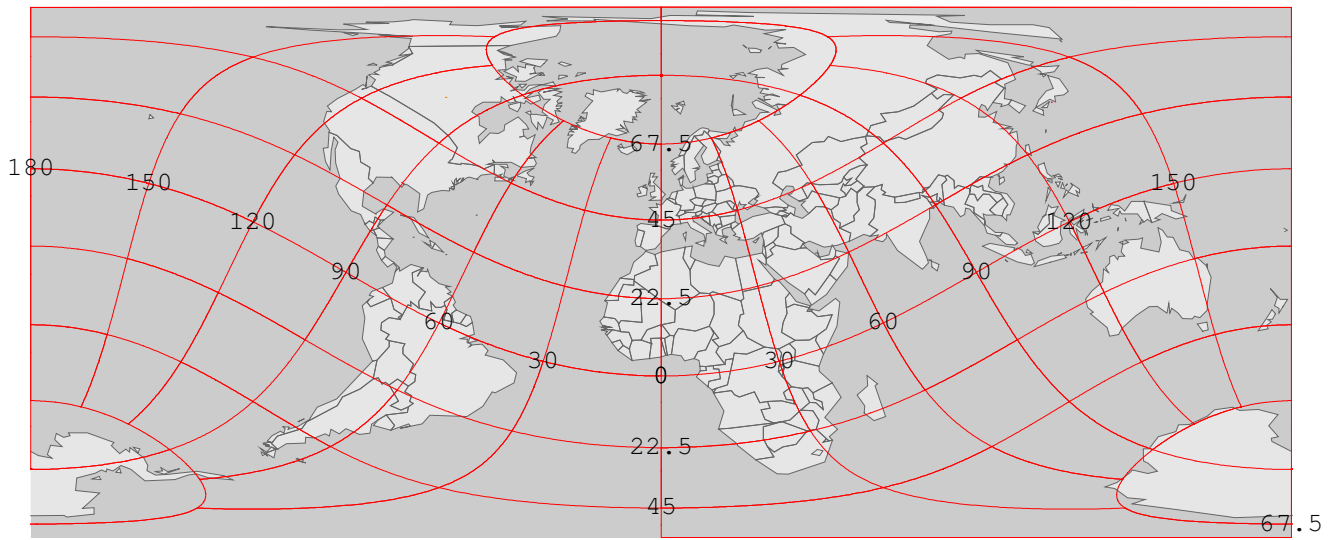
23.



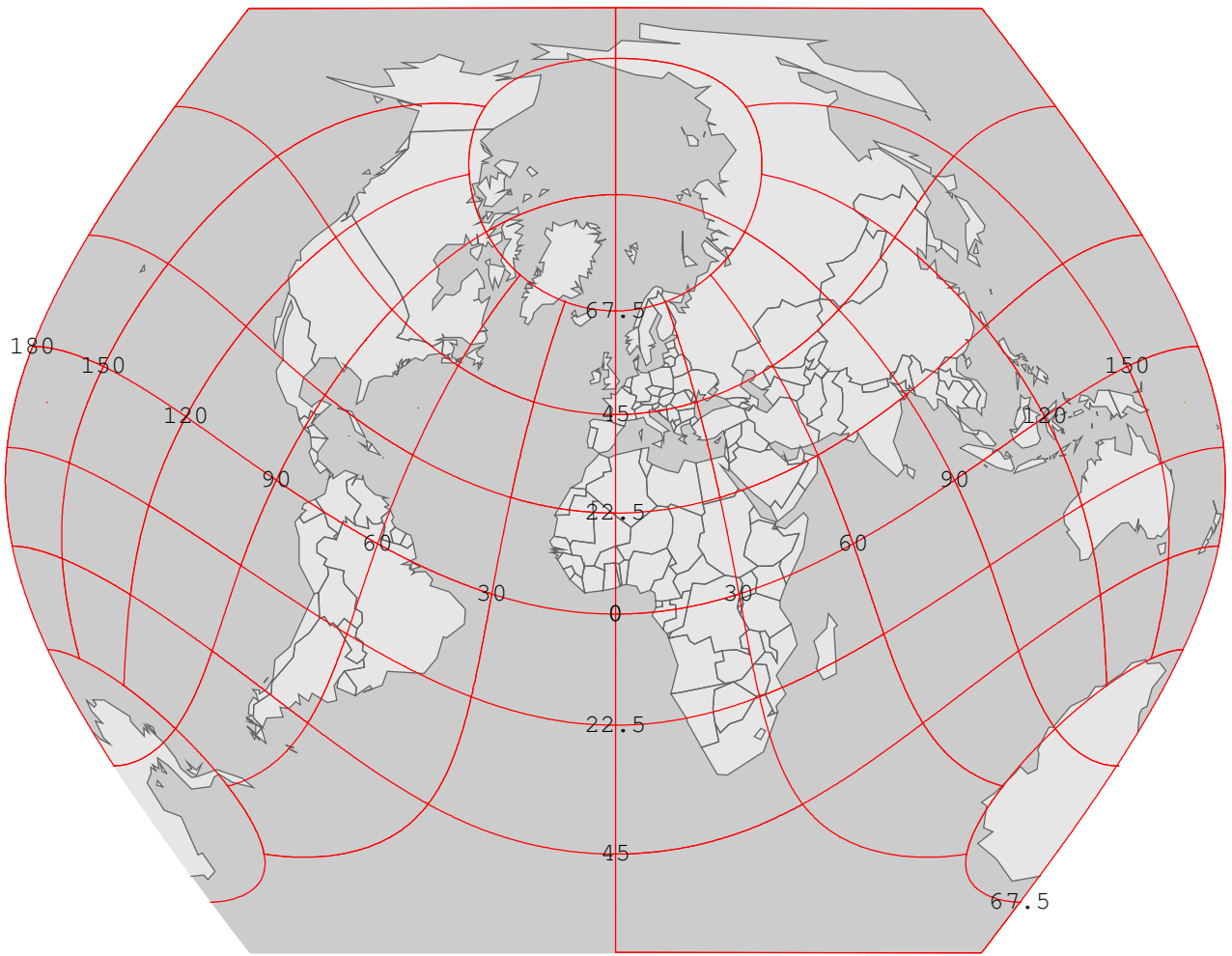
24.



25.

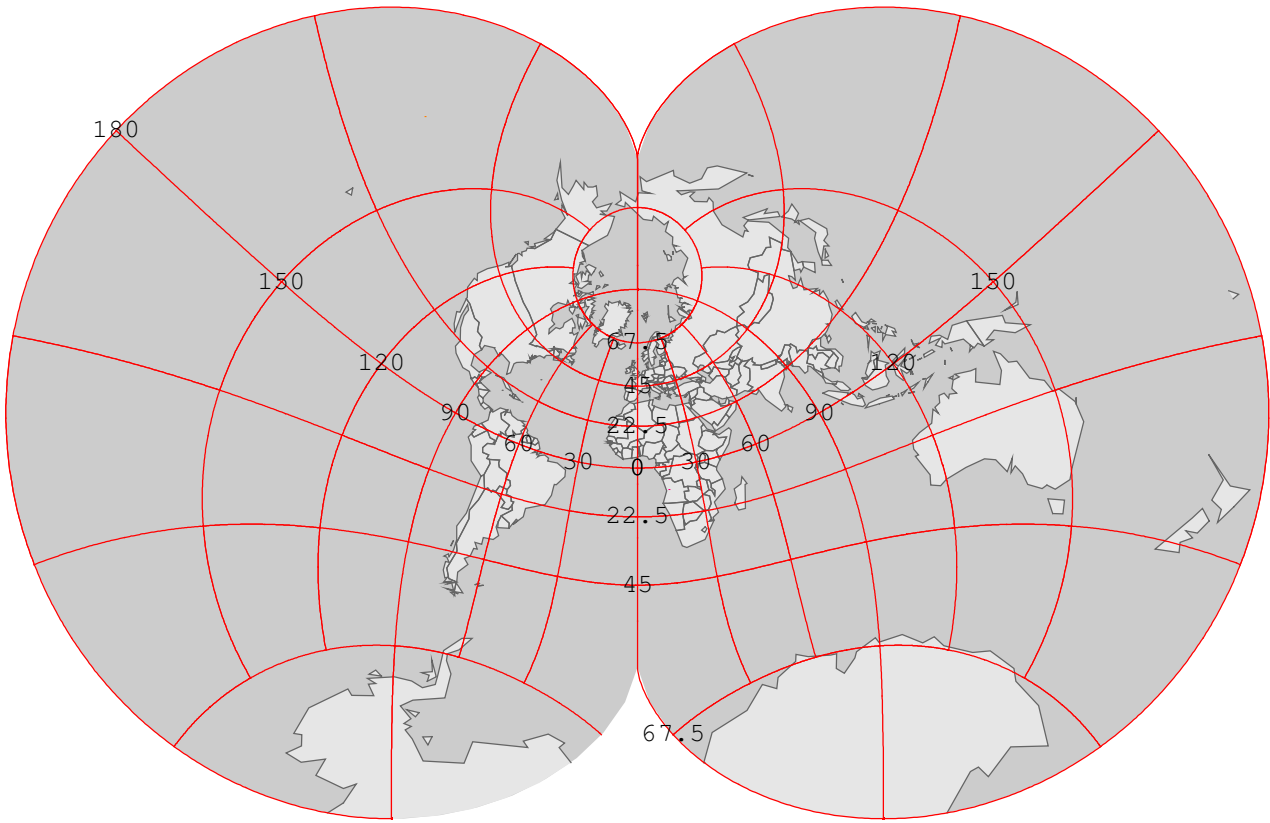


26.





27.



28.

